


DOCUMENT 4.1

Land Affected Plans

National Grid (North Wales Connection Project)

*Regulation 5(2)(i)(i) of the Infrastructure Planning
(Applications: Prescribed Forms and Procedure) Regulations 2009*




DOCUMENT 4.1.A

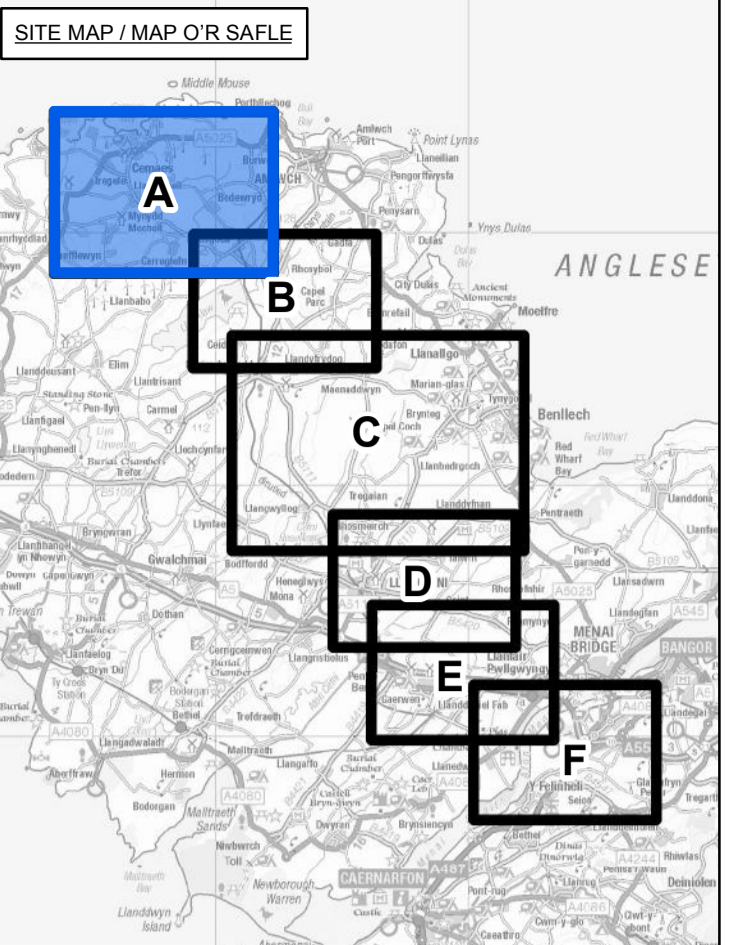
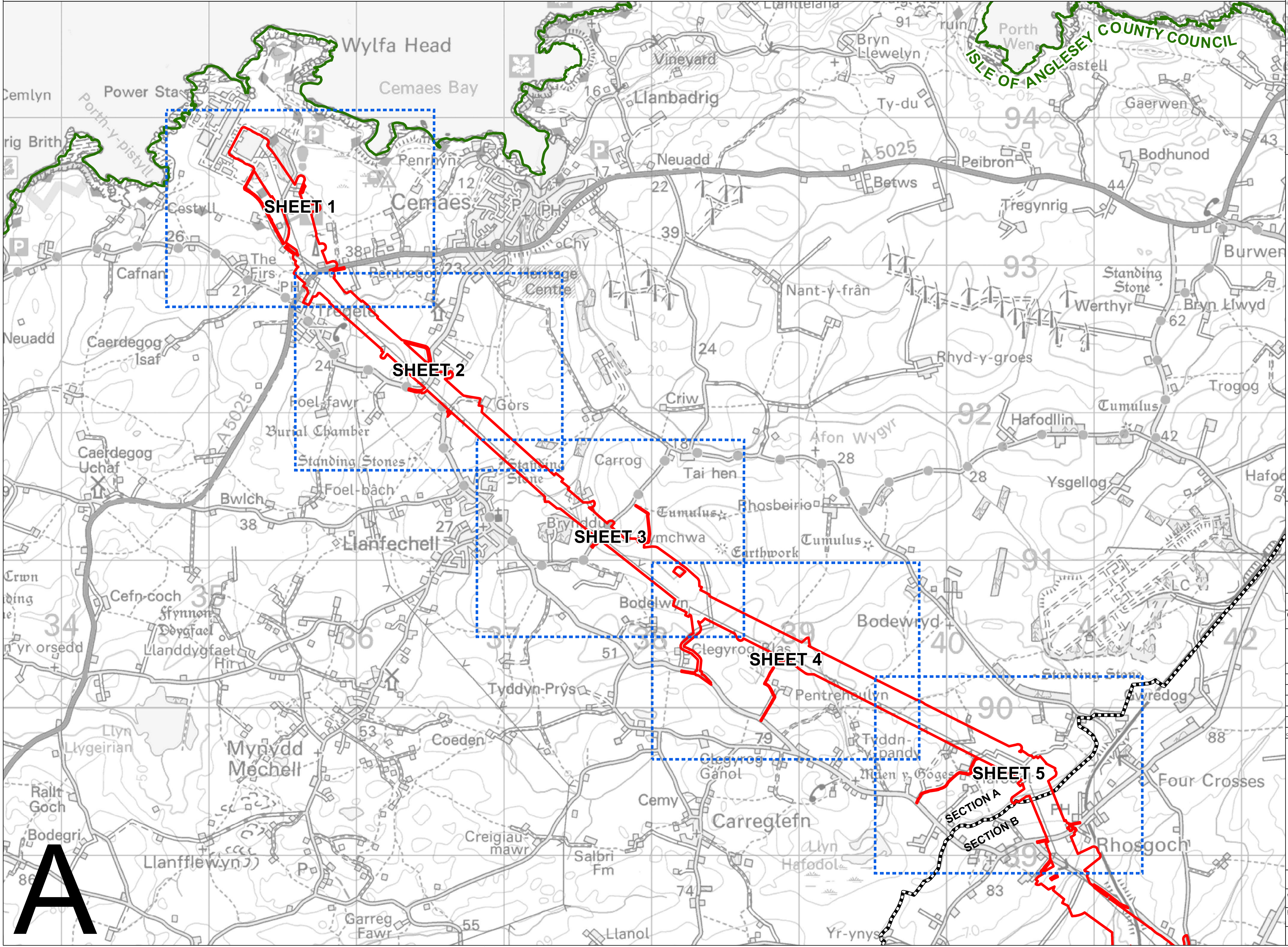
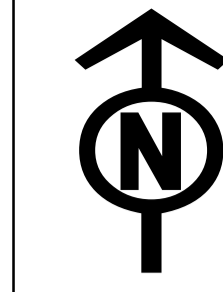
Land Affected Plans

Section A – Wylfa to Rhosgoch

National Grid (North Wales Connection Project)

*Regulation 5(2)(i)(i) of the Infrastructure Planning
(Applications: Prescribed Forms and Procedure) Regulations 2009*

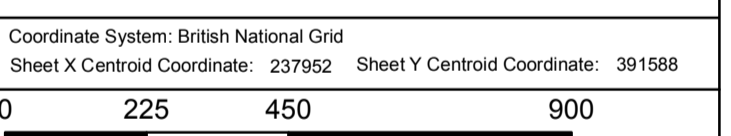




Legend / Allwedd

- LOCAL AUTHORITY BOUNDARY
- ORDER LIMITS
- SECTION BOUNDARY
- SHEET INDEX

Notes / Nodiadau
 This drawing is scaled at paper size A1, therefore any prints taken at smaller sizes will affect accuracy of the measurement units and should not be scaled against.
 The OS Boundary Line (Local Authority Boundary) data has been mapped against the OS 1:10,000 Scale Raster mapping and therefore will not be accurate when displayed at a different scale.



BACKGROUND MAPPING INFORMATION HAS BEEN REPRODUCED FROM THE ORDNANCE SURVEY MAP BY PERMISSION OF ORDNANCE SURVEY ON BEHALF OF THE CONTROLLER OF HER MAJESTY'S STATIONERY OFFICE. © CROWN COPYRIGHT ORDNANCE SURVEY. NATIONAL GRID ELECTRICITY - 100024241. NATIONAL GRID GAS - 100024886.

Issue / Cyhoeddiad	Date / Dyddiad	Remarks / Sylwadau	Drawn / Tynnwyd	Checked / Gwirioyd	Approved / Cymroddwyd

THE NATIONAL GRID (NORTH WALES CONNECTION PROJECT) ORDER
 LAND AFFECTED KEY PLAN
 REGULATION 5(2)(i)(i)
 SECTION A
 ISLE OF ANGLESEY COUNTY COUNCIL

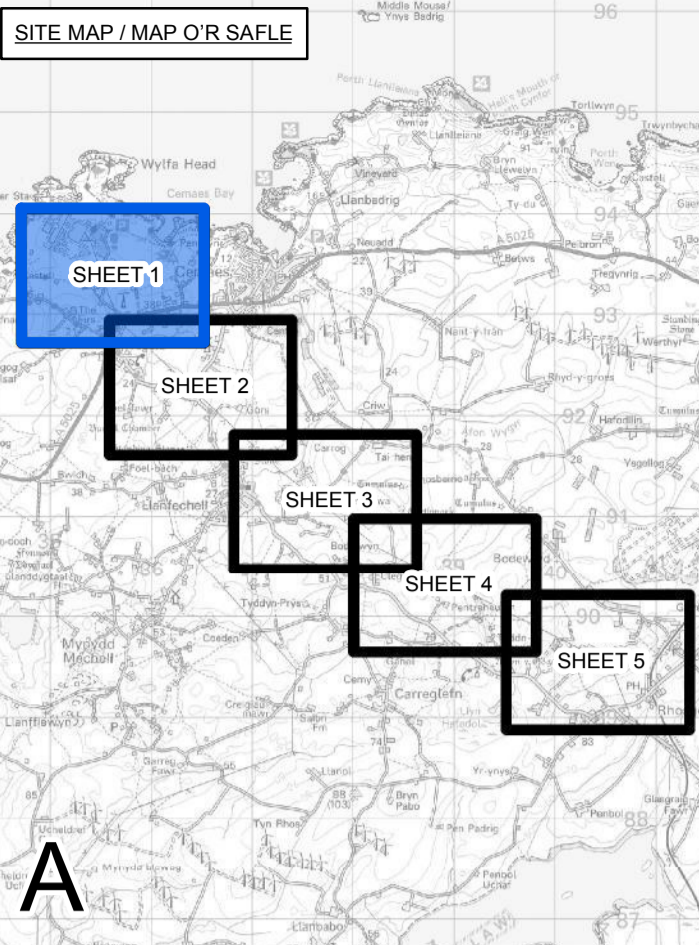
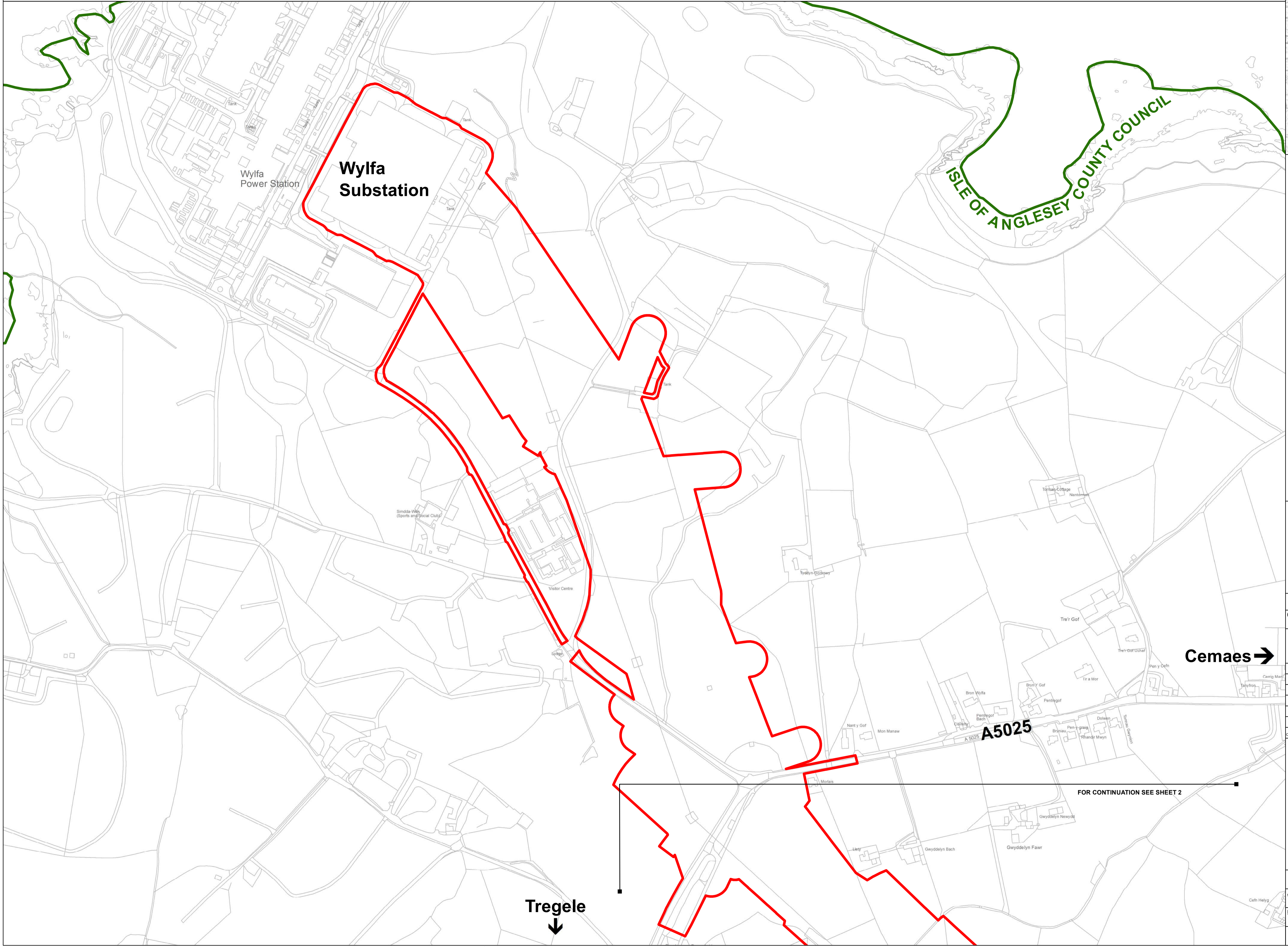
GORCHYMYN NATIONAL GRID (PROSIECT CYSYLLTIAD GOGLEDD CYMRU)
 PRIF GYNLLUN TIR YR EFFEITHIR ARNO
 RHEOLIAD 5(2)(i)(i)
 ADARAN A
 CYNGOR SIR YNYS MÔN

nationalgrid

Application Number / Rhif y Cais: EN020015

National Grid Drawing Reference / Cyfeirnod Lluniad National Grid: DCO_ALAKP/01

Scale / Graddfa	Sheet Size / Mân y Ddaen	Sheet / Ddaen	Issue / Cyhoeddiad
1:12,000	A1	SHEET 1 OF 1	A



Legend / Allwedd

- LOCAL AUTHORITY BOUNDARY
- ORDER LIMITS
- SECTION BOUNDARY


Notes / Nodiadau

This drawing is scaled at paper size A1, therefore any prints taken at smaller sizes will affect accuracy of the measurement units and should not be scaled against.

The OS Boundary Line (Local Authority Boundary) data has been mapped against the OS 1:10,000 Scale Raster mapping and therefore will not be accurate when displayed at a different scale.

For further explanation please see plan guidance document.

Coordinate System: British National Grid
 Sheet X Centroid Coordinate: 235618 Sheet Y Centroid Coordinate: 393403



BACKGROUND MAPPING INFORMATION HAS BEEN REPRODUCED FROM THE ORDNANCE SURVEY MAP BY PERMISSION OF ORDNANCE SURVEY ON BEHALF OF THE CONTROLLER OF HER MAJESTY'S STATIONERY OFFICE. © CROWN COPYRIGHT ORDNANCE SURVEY. NATIONAL GRID ELECTRICITY - 100024241. NATIONAL GRID GAS - 100024886.

Issue / Cyhoeddiad	Date / Dyddiad	Remarks / Sylwadau	Drawn / Tynnwyd	Checked / Gwirwyd	Approved / Cymrwyd

Title / Teitl

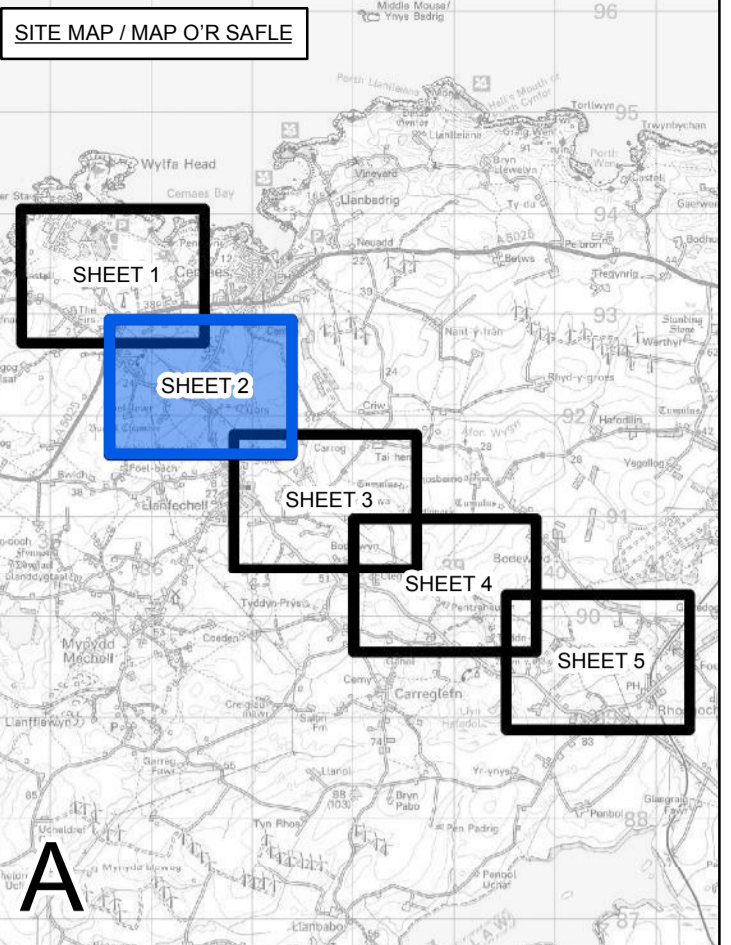
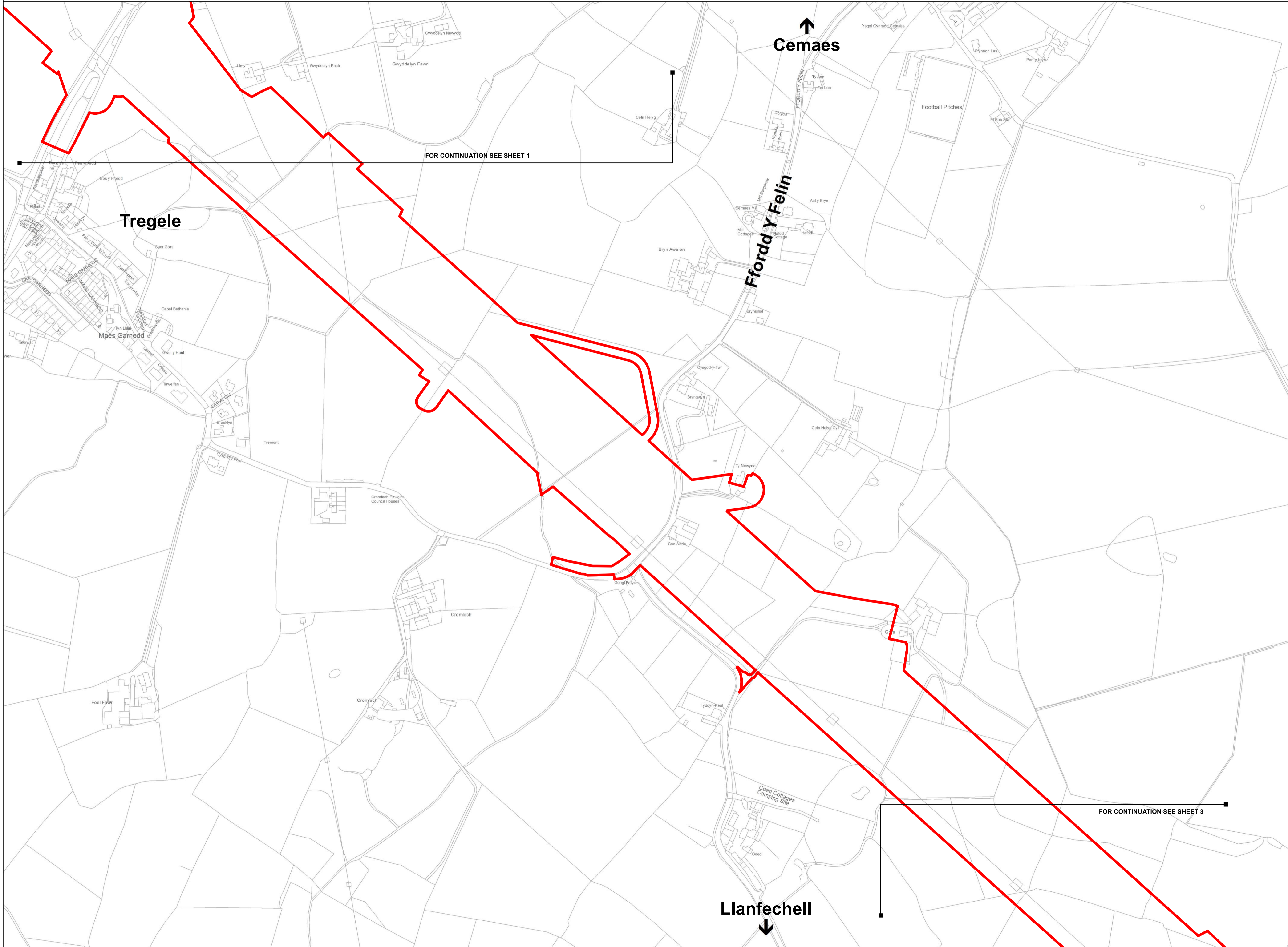
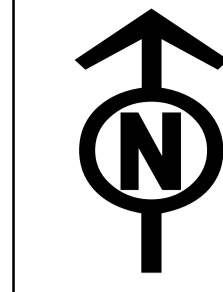
THE NATIONAL GRID
 (NORTH WALES CONNECTION PROJECT) ORDER
 LAND AFFECTED PLAN
 REGULATION 5(2)(i)(i)
 SECTION A, SHEET 1 OF 5
 ISLE OF ANGLESEY COUNTY COUNCIL

GORCHYMYN NATIONAL GRID
 (PROSIECT CYSYLLTIAD GOGLEDD CYMRU)
 CYNLLUN TIR YR EFFEITHIR ARNO
 RHEOLIAD 5(2)(i)(i)
 ADRAN A, DALEN 1 O 5
 CYNGOR SIR YNYS MÔN

Application Number / Rhif y Cais			
EN020015			
National Grid Drawing Reference / Cyfeirnod Lluniad National Grid			
DCO_ALA/PS/01			
Scale / Graddfa	Sheet Size / Mân y Ddaen	Sheet / Ddaen	Issue / Cyhoeddiad
1:2,500	A1	SHEET 1 OF 5	A

THE NATIONAL GRID (NORTH WALES CONNECTION PROJECT) ORDER
 LAND AFFECTED PLAN
 REGULATION 5(2)(i)(i)
 SECTION A, SHEET 2 OF 5
 ISLE OF ANGLESEY COUNTY COUNCIL

GORCHYMYN NATIONAL GRID (PROSIECT CYSYLLTIAD GOGLEDD CYMRU)
 CYNLLUN TIR YR EFFEITHIR ARNO
 RHEOLIAD 5(2)(i)(i)
 ADRAN A, DALEN 2 O 5
 CYNGOR SIR YNYS MÔN




Legend / Allwedd

- LOCAL AUTHORITY BOUNDARY
- ORDER LIMITS
- SECTION BOUNDARY

Notes / Nodiadau
 This drawing is scaled at paper size A1, therefore any prints taken at smaller sizes will affect accuracy of the measurement units and should not be scaled against.
 The OS Boundary Line (Local Authority Boundary) data has been mapped against the OS 1:10,000 Scale Raster mapping and therefore will not be accurate when displayed at a different scale.
 For further explanation please see plan guidance document.

Coordinate System: British National Grid
 Sheet X Centroid Coordinate: 236490 Sheet Y Centroid Coordinate: 392277



BACKGROUND MAPPING INFORMATION HAS BEEN REPRODUCED FROM THE ORDNANCE SURVEY MAP BY PERMISSION OF ORDNANCE SURVEY ON BEHALF OF THE CONTROLLER OF HER MAJESTY'S STATIONERY OFFICE. © CROWN COPYRIGHT ORDNANCE SURVEY. NATIONAL GRID ELECTRICITY - 100024241. NATIONAL GRID GAS - 100024886.

Issue / Cyhoeddiad	Date / Dyddiad	Remarks / Sylwadau	Drawn / Tynnwyd	Checked / Gwirio	Approved / Cymrwyd

Title / Teitl
 THE NATIONAL GRID
 (NORTH WALES CONNECTION PROJECT) ORDER
 LAND AFFECTED PLAN
 REGULATION 5(2)(i)(i)
 SECTION A, SHEET 2 OF 5
 ISLE OF ANGLESEY COUNTY COUNCIL
 GORCHYMYN NATIONAL GRID
 (PROSIECT CYSYLLTIAD GOGLEDD CYMRU)
 CYNLLUN TIR YR EFFEITHIR ARNO
 RHEOLIAD 5(2)(i)(i)
 ADRAN A, DALEN 2 O 5
 CYNGOR SIR YNYS MÔN



Application Number / Rhif y Cais
 EN020015

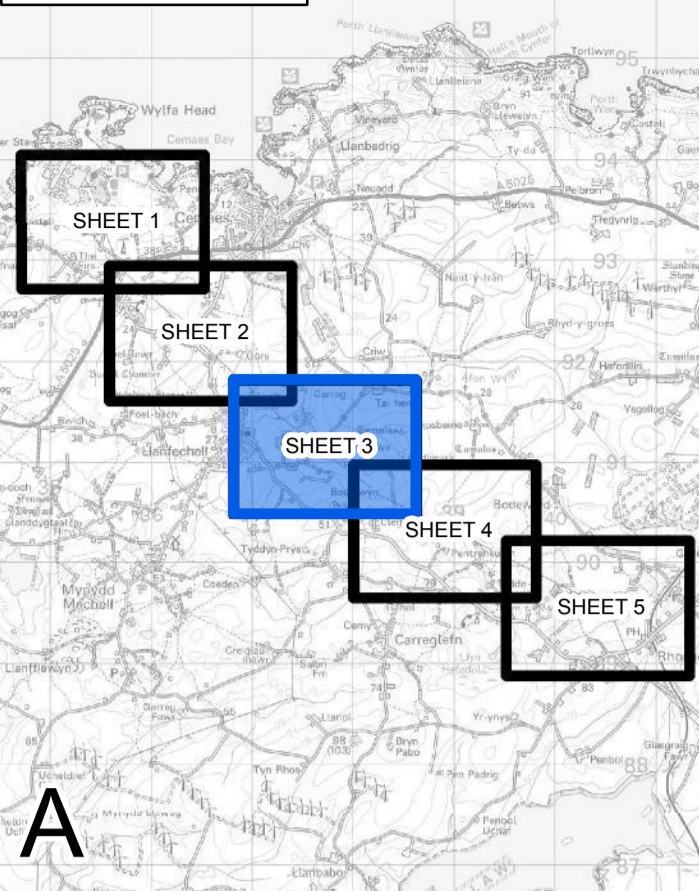
Scale / Graddfa	Sheet Size / Mân y Ddaen	Sheet / Ddaen	Issue / Cyhoeddiad
1:2,500	A1	SHEET 2 OF 5	A



THE NATIONAL GRID (NORTH WALES CONNECTION PROJECT) ORDER
 LAND AFFECTED PLAN
 REGULATION 5(2)(i)(i)
 SECTION A, SHEET 3 OF 5
 ISLE OF ANGLESEY COUNTY COUNCIL




GORCHYMYN NATIONAL GRID (PROSIECT CYSYLLTIAD GOGLEDD CYMRU)
 CYNLLUN TIR YR EFFEITHIR ARNO
 RHEOLIAD 5(2)(i)(i)
 ADRAN A, DALEN 3 O 5
 CYNGOR SIR YNYS MÔN

SITE MAP / MAP O'R SAFLŷ



A


Legend / Allwedd

-  LOCAL AUTHORITY BOUNDARY
-  ORDER LIMITS
-  SECTION BOUNDARY

Notes / Nodiadau

This drawing is scaled at paper size A1, therefore any prints taken at smaller sizes will affect accuracy of the measurement units and should not be scaled against.
 The OS Boundary Line (Local Authority Boundary) data has been mapped against the OS 1:10,000 Scale Raster mapping and therefore will not be accurate when displayed at a different scale.
 For further explanation please see plan guidance document.

Coordinate System: British National Grid
 Sheet X Centroid Coordinate: 237722 Sheet Y Centroid Coordinate: 391148



BACKGROUND MAPPING INFORMATION HAS BEEN REPRODUCED FROM THE ORDNANCE SURVEY MAP BY PERMISSION OF ORDNANCE SURVEY ON BEHALF OF THE CONTROLLER OF HER MAJESTY'S STATIONERY OFFICE. © CROWN COPYRIGHT ORDNANCE SURVEY. NATIONAL GRID ELECTRICITY - 100024241. NATIONAL GRID GAS - 100024886.

Issue / Cyhoeddiad	Date / Dyddiad	Remarks / Sylwadau	Drawn / Tynnwyd	Checked / Gwirioedd	Approved / Cymroddwyd

Title / Teitl

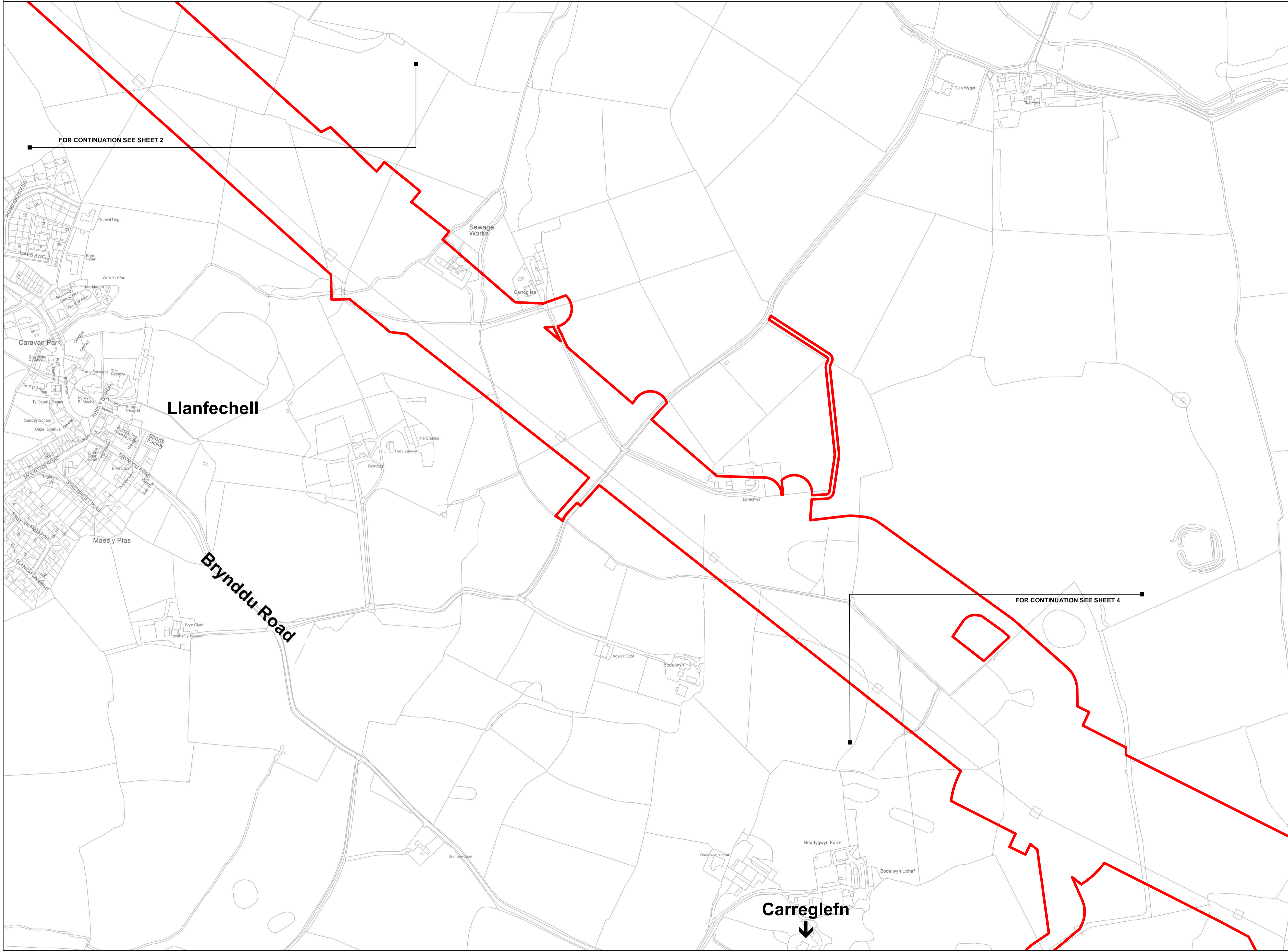
THE NATIONAL GRID (NORTH WALES CONNECTION PROJECT) ORDER
 LAND AFFECTED PLAN
 REGULATION 5(2)(i)(i)
 SECTION A, SHEET 3 OF 5
 ISLE OF ANGLESEY COUNTY COUNCIL

GORCHYMYN NATIONAL GRID (PROSIECT CYSYLLTIAD GOGLEDD CYMRU)
 CYNLLUN TIR YR EFFEITHIR ARNO
 RHEOLIAD 5(2)(i)(i)
 ADRAN A, DALEN 3 O 5
 CYNGOR SIR YNYS MÔN



Application Number / Rhif y Cais
 EN020015

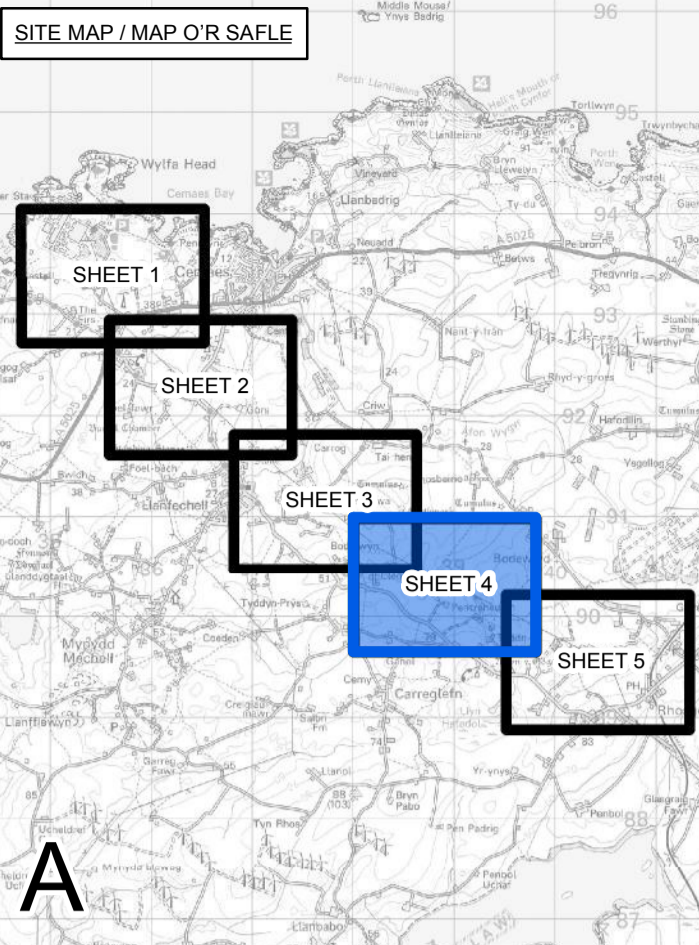
Scale / Graddfa	Sheet Size / Mân y Ddaen	Sheet / Ddaen	Issue / Cyhoeddiad
1:2,500	A1	SHEET 3 OF 5	A








THE NATIONAL GRID (NORTH WALES CONNECTION PROJECT) ORDER
 LAND AFFECTED PLAN
 REGULATION 5(2)(i)(i)
 SECTION A, SHEET 4 OF 5
 ISLE OF ANGLESEY COUNTY COUNCIL

GORCHYMYN NATIONAL GRID (PROSIECT CYSYLLTIAD GOGLEDD CYMRU)
 CYNLLUN TIR YR EFFEITHIR ARNO
 RHEOLIAD 5(2)(i)(i)
 ADRAN A, DALEN 4 O 5
 CYNGOR SIR YNYS MÔN



A


Legend / Allwedd

-  LOCAL AUTHORITY BOUNDARY
-  ORDER LIMITS
-  SECTION BOUNDARY

Notes / Nodiadau

This drawing is scaled at paper size A1, therefore any prints taken at smaller sizes will affect accuracy of the measurement units and should not be scaled against.
 The OS Boundary Line (Local Authority Boundary) data has been mapped against the OS 1:10,000 Scale Raster mapping and therefore will not be accurate when displayed at a different scale.
 For further explanation please see plan guidance document.

Coordinate System: British National Grid
 Sheet X Centroid Coordinate: 238910 Sheet Y Centroid Coordinate: 390316



BACKGROUND MAPPING INFORMATION HAS BEEN REPRODUCED FROM THE ORDNANCE SURVEY MAP BY PERMISSION OF ORDNANCE SURVEY ON BEHALF OF THE CONTROLLER OF HER MAJESTY'S STATIONERY OFFICE. © CROWN COPYRIGHT ORDNANCE SURVEY. NATIONAL GRID ELECTRICITY - 100024241. NATIONAL GRID GAS - 100024886.

A	FOR DCO SUBMISSION	TF	MF	RP	
Issued / Cyhoeddiad	Date / Dyddiad	Remarks / Sylwadau	Drawn / Tynnydd	Checked / Gwirio	Approved / Cymrwydd

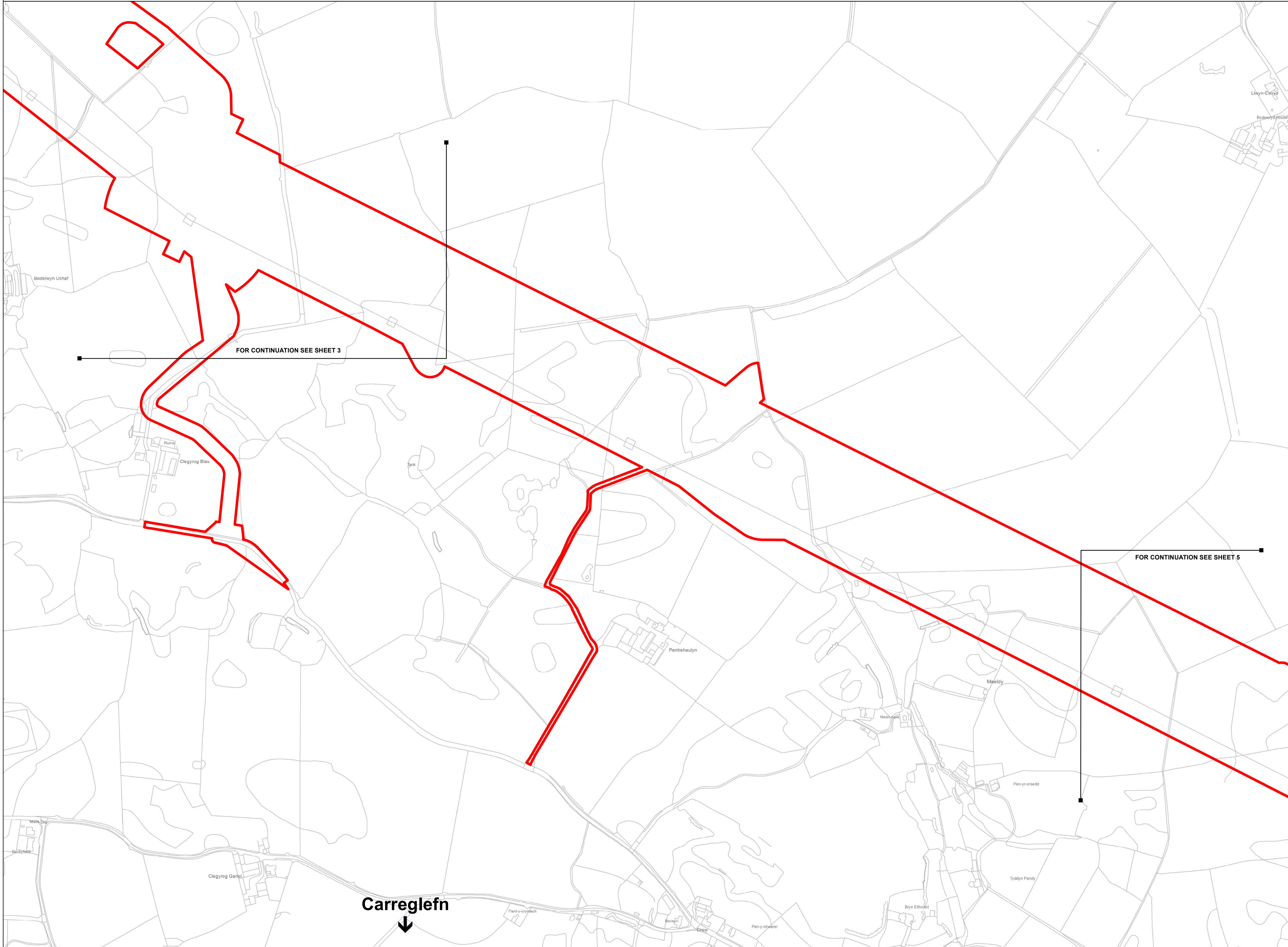
Title / Teitl
 THE NATIONAL GRID
 (NORTH WALES CONNECTION PROJECT) ORDER
 LAND AFFECTED PLAN
 REGULATION 5(2)(i)(i)
 SECTION A, SHEET 4 OF 5
 ISLE OF ANGLESEY COUNTY COUNCIL
 GORCHYMYN NATIONAL GRID
 (PROSIECT CYSYLLTIAD GOGLEDD CYMRU)
 CYNLLUN TIR YR EFFEITHIR ARNO
 RHEOLIAD 5(2)(i)(i)
 ADRAN A, DALEN 4 O 5
 CYNGOR SIR YNYS MÔN

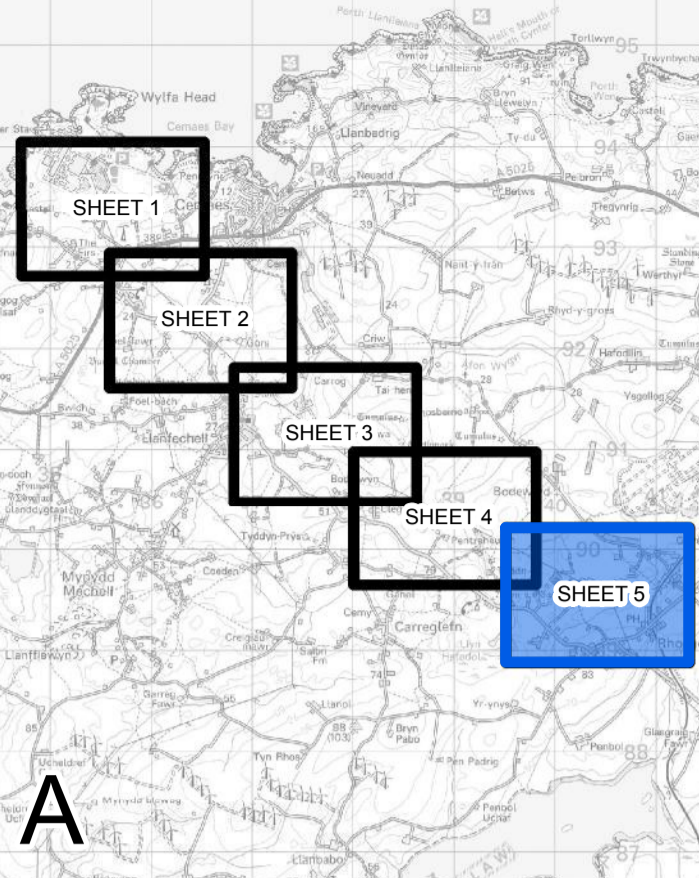


Application Number / Rhif y Cais
 EN020015

National Grid Drawing Reference / Cyfeirnod Lluniad National Grid
 DCO_AL/AP/S/04

Scale / Graddfa	Sheet Size / Mant y Ddaen	Sheet / Ddaen	Issue / Cyhoeddiad
1:2,500	A1	SHEET 4 OF 5	A





Legend / Allwedd

- LOCAL AUTHORITY BOUNDARY
- ORDER LIMITS
- SECTION BOUNDARY


Notes / Nodiadau

This drawing is scaled at paper size A1, therefore any prints taken at smaller sizes will affect accuracy of the measurement units and should not be scaled against.

The OS Boundary Line (Local Authority Boundary) data has been mapped against the OS 1:10,000 Scale Raster mapping and therefore will not be accurate when displayed at a different scale.

For further explanation please see plan guidance document.

Coordinate System: British National Grid
 Sheet X Centroid Coordinate: 240423 Sheet Y Centroid Coordinate: 389545



BACKGROUND MAPPING INFORMATION HAS BEEN REPRODUCED FROM THE ORDNANCE SURVEY MAP BY PERMISSION OF ORDNANCE SURVEY ON BEHALF OF THE CONTROLLER OF HER MAJESTY'S STATIONERY OFFICE. © CROWN COPYRIGHT ORDNANCE SURVEY. NATIONAL GRID ELECTRICITY - 100024241. NATIONAL GRID GAS - 100024886.

A	FOR DCO SUBMISSION	TF	MF	RP
Issue / Cyhoeddiad	Date / Dyddiad	Remarks / Sylwadau	Drawn / Tymrwyd	Checked / Gwirioedd
				Approved / Cymrwydd

Title / Teitl

THE NATIONAL GRID
 (NORTH WALES CONNECTION PROJECT) ORDER
 LAND AFFECTED PLAN
 REGULATION 5(2)(i)(i)
 SECTION A, SHEET 5 OF 5
 ISLE OF ANGLESEY COUNTY COUNCIL

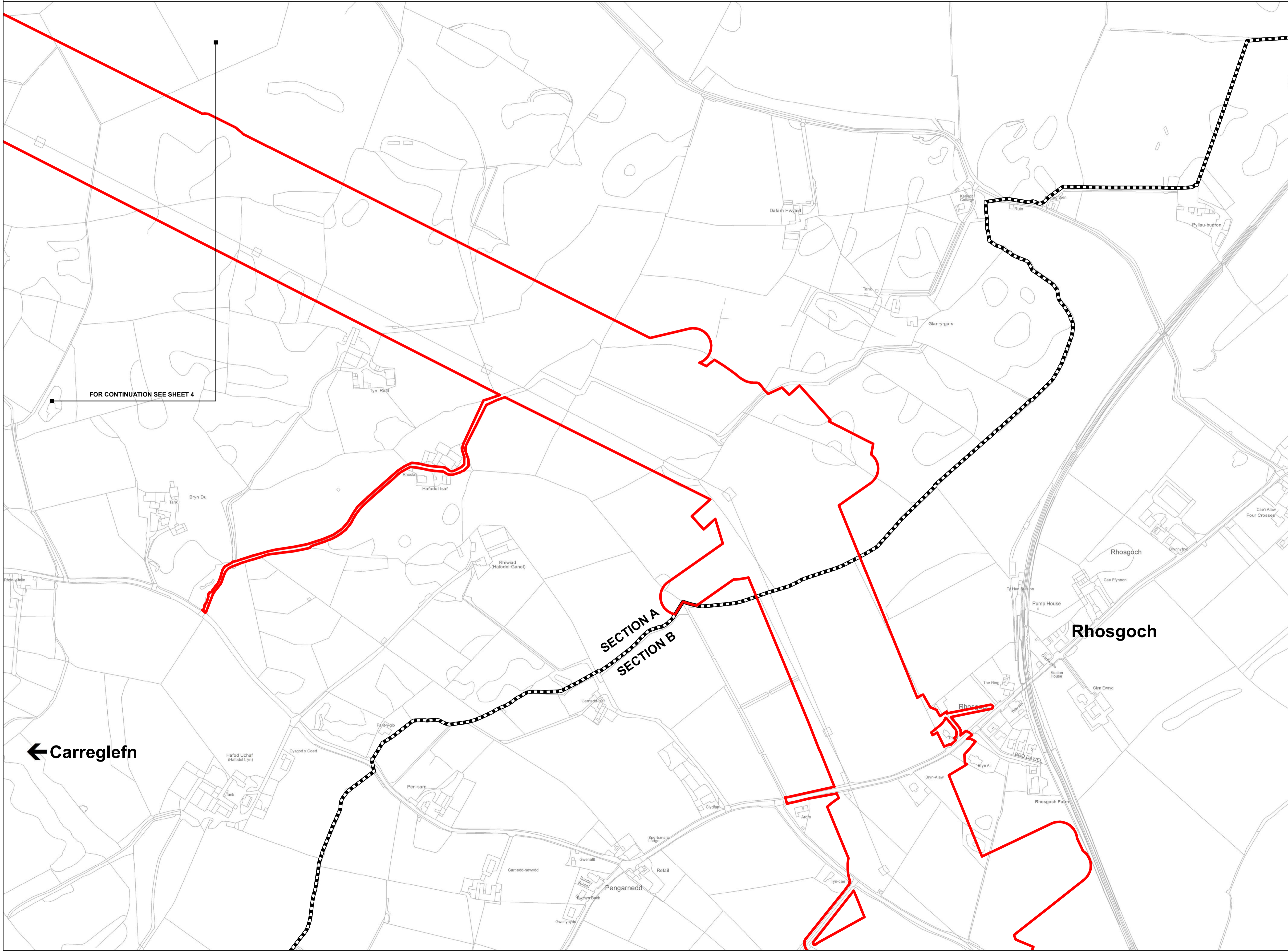

GORCHYMYN NATIONAL GRID
 (PROSIECT CYSYLLTIAD GOGLEDD CYMRU)
 CYNLLUN TIR YR EFFEITHIR ARNO
 RHEOLIAD 5(2)(i)(i)
 ADRAN A, DALEN 5 O 5
 CYNGOR SIR YNYS MÔN



Application Number / Rhif y Cais
 EN020015

National Grid Drawing Reference / Cyfeirnod Lluniad National Grid
 DCO_ALA/PS/05


Scale / Graddfa	Sheet Size / Mân y Dalen	Sheet / Dalen	Issue / Cyhoeddiad
1:2,500	A1	SHEET 5 OF 5	A

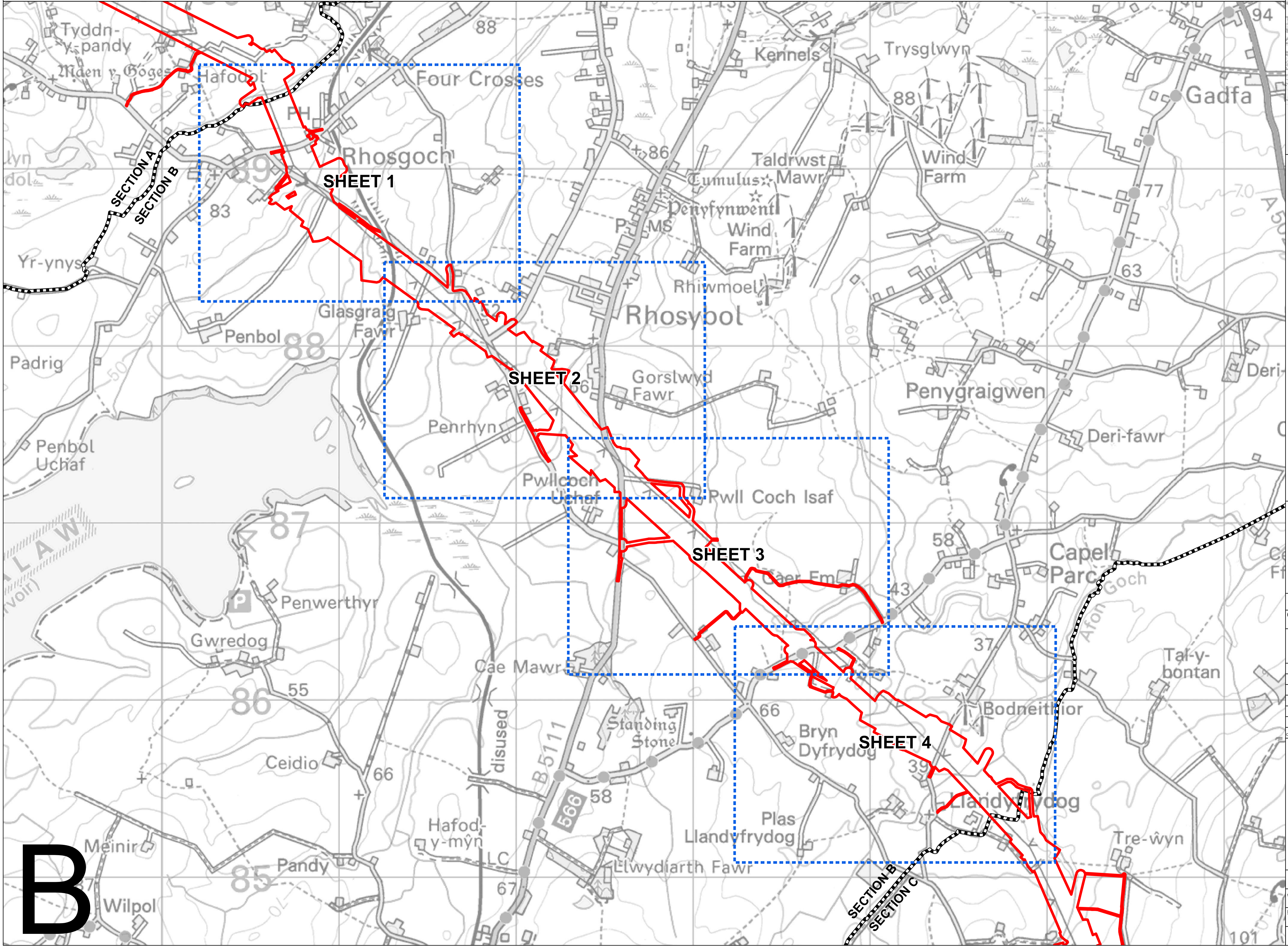
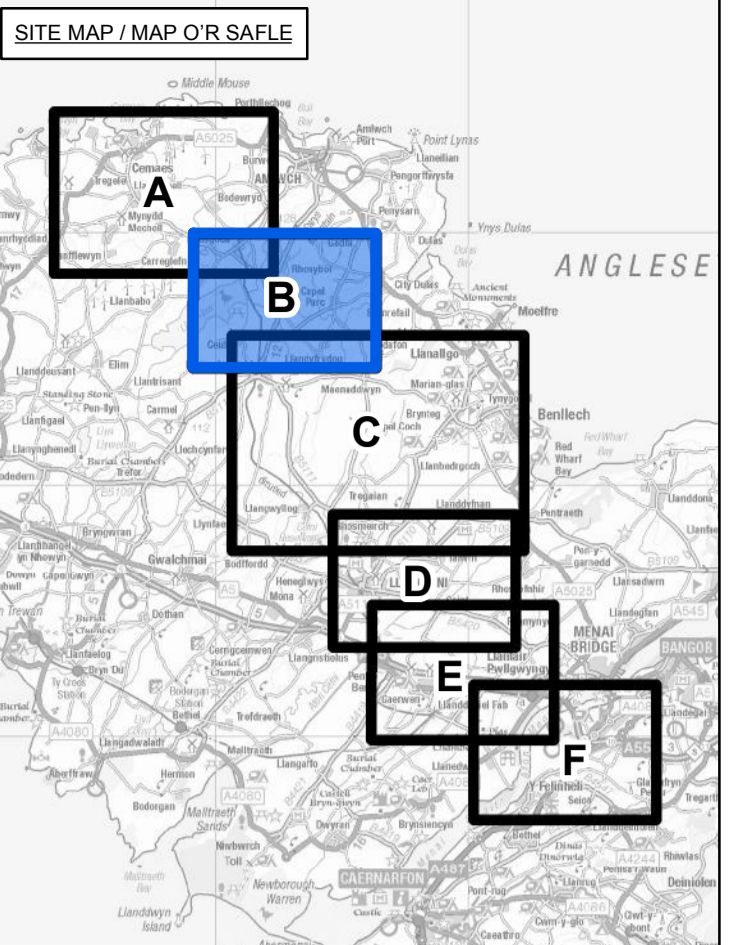
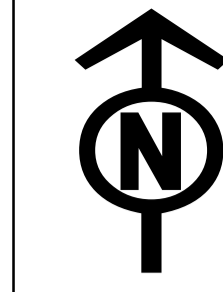


DOCUMENT 4.1.B

Land Affected Plans
Section B – Rhosgoch to Llandyfrydog
National Grid (North Wales Connection Project)

*Regulation 5(2)(i)(i) of the Infrastructure Planning
(Applications: Prescribed Forms and Procedure) Regulations 2009*





Legend / Allwedd


- LOCAL AUTHORITY BOUNDARY
- ORDER LIMITS
- SECTION BOUNDARY
- SHEET INDEX

Notes / Nodiadau

This drawing is scaled at paper size A1, therefore any prints taken at smaller sizes will affect accuracy of the measurement units and should not be scaled against.

The OS Boundary Line (Local Authority Boundary) data has been mapped against the OS 1:10,000 Scale Raster mapping and therefore will not be accurate when displayed at a different scale.

Coordinate System: British National Grid
 Sheet X Centroid Coordinate: 242724 Sheet Y Centroid Coordinate: 387280



BACKGROUND MAPPING INFORMATION HAS BEEN REPRODUCED FROM THE ORDNANCE SURVEY MAP BY PERMISSION OF ORDNANCE SURVEY ON BEHALF OF THE CONTROLLER OF HER MAJESTY'S STATIONERY OFFICE. © CROWN COPYRIGHT ORDNANCE SURVEY. NATIONAL GRID ELECTRICITY - 100024241. NATIONAL GRID GAS - 100024886.

A	FOR DCO SUBMISSION	TF	MF	RP
Drawn / Cyhoeddiad	Date / Dyddiad	Remarks / Sylwadau	Drawn / Tynnwyd	Checked / Gwirioedd
Approved / Cymroddwyd				

Title / Teitl

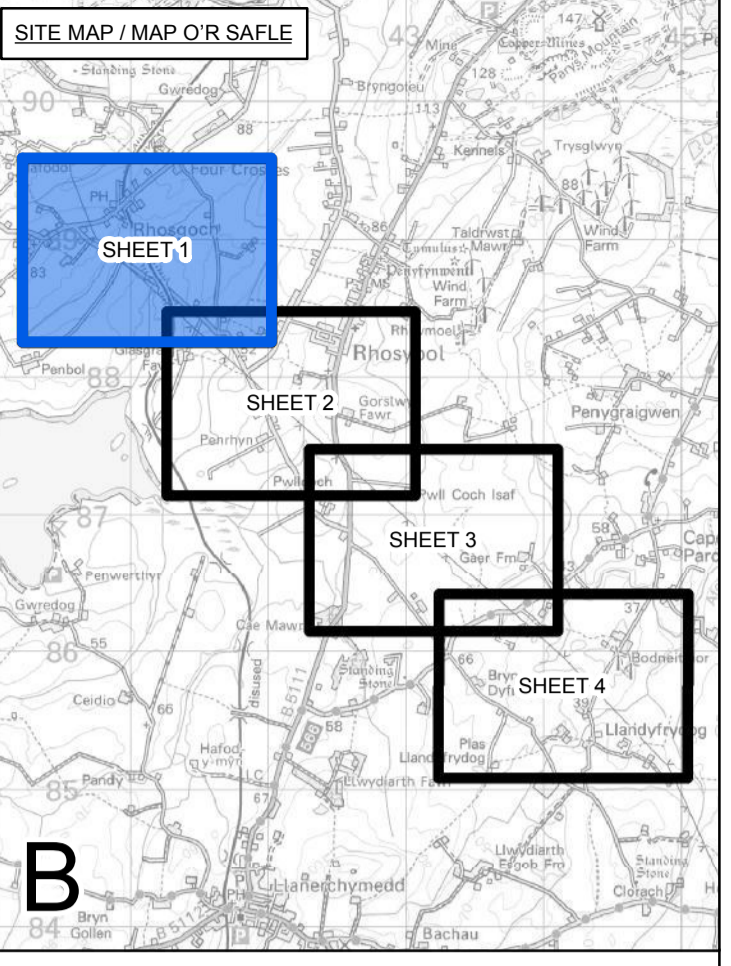
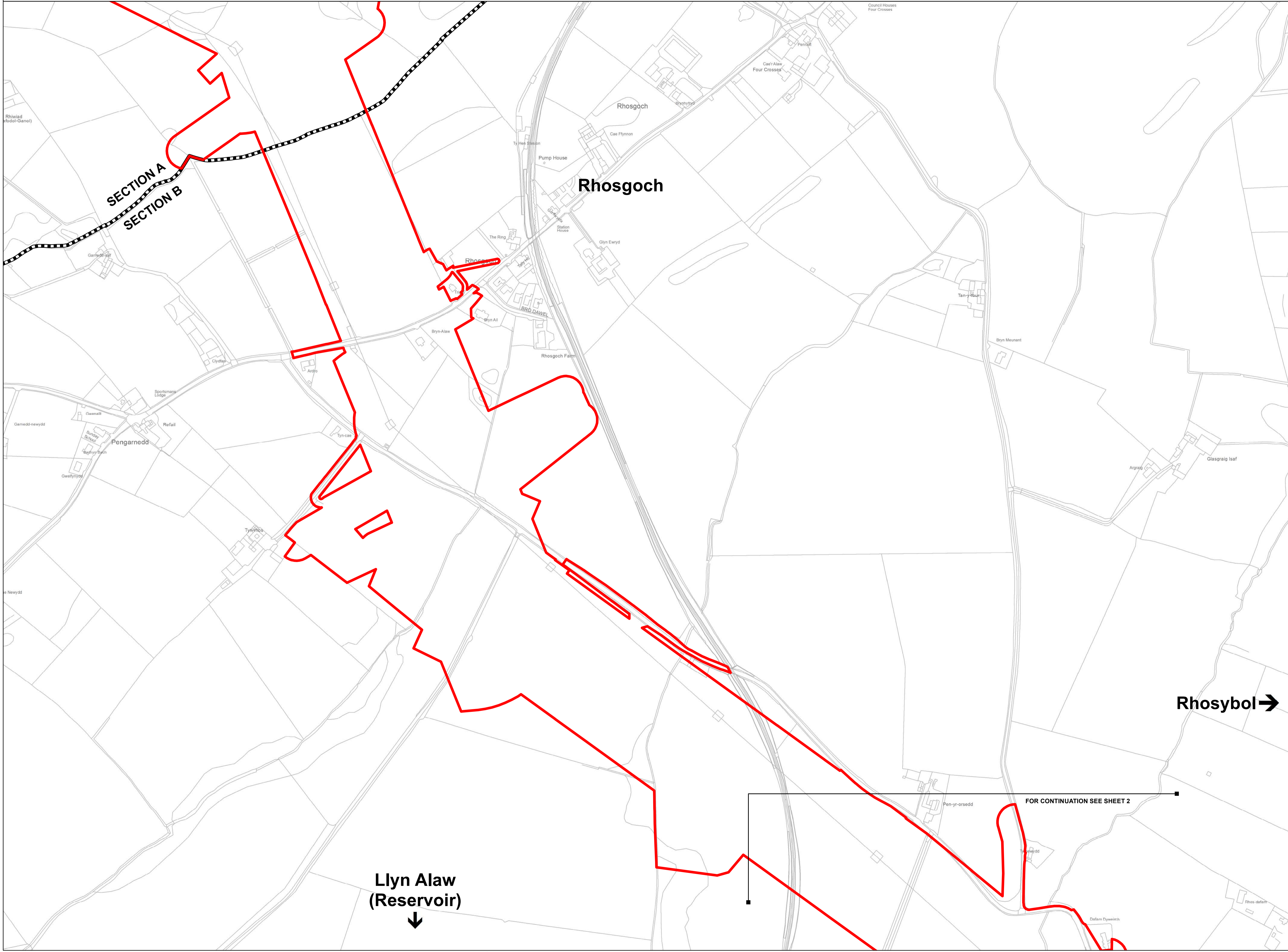
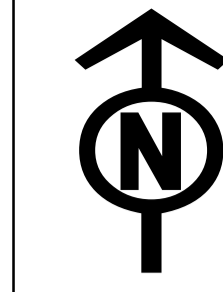
THE NATIONAL GRID
 (NORTH WALES CONNECTION PROJECT) ORDER
 LAND AFFECTED KEY PLAN
 REGULATION 5(2)(i)(i)
 SECTION B
 ISLE OF ANGLESEY COUNTY COUNCIL

GORCHYMYN NATIONAL GRID
 (PROSIECT CYSYLLTIAD GOGLEDD CYMRU)
 PRIF GYNLLUN TIR YR EFFEITHIR ARNO
 RHEOLIAD 5(2)(i)(i)
 ADРАН B
 CYNGOR SIR YNYS MÔN

nationalgrid

Application Number / Rhif y Cais
 EN020015

Scale / Graddfa	Sheet Size / Mân y Ddaen	Sheet / Ddaen	Issue / Cyhoeddiad
1:10,000	A1	SHEET 1 OF 1	A




Legend / Allwedd

- LOCAL AUTHORITY BOUNDARY
- ORDER LIMITS
- SECTION BOUNDARY

Notes / Nodiadau
 This drawing is scaled at paper size A1, therefore any prints taken at smaller sizes will affect accuracy of the measurement units and should not be scaled against.
 The OS Boundary Line (Local Authority Boundary) data has been mapped against the OS 1:10,000 Scale Raster mapping and therefore will not be accurate when displayed at a different scale.
 For further explanation please see plan guidance document.

Coordinate System: British National Grid
 Sheet X Centroid Coordinate: 241116 Sheet Y Centroid Coordinate: 385919



BACKGROUND MAPPING INFORMATION HAS BEEN REPRODUCED FROM THE ORDNANCE SURVEY MAP BY PERMISSION OF ORDNANCE SURVEY ON BEHALF OF THE CONTROLLER OF HER MAJESTY'S STATIONERY OFFICE. © CROWN COPYRIGHT ORDNANCE SURVEY. NATIONAL GRID ELECTRICITY - 100024241. NATIONAL GRID GAS - 100024886.

A	FOR DCO SUBMISSION	TF	MF	RP
Issue / Cyhoeddiad	Date / Dyddiad	Remarks / Sylwadau	Drawn / Tynnwyd	Checked / Gwirioedd
Approved / Cymrwyddwyd				

Title / Teitl
 THE NATIONAL GRID
 (NORTH WALES CONNECTION PROJECT) ORDER
 LAND AFFECTED PLAN
 REGULATION 5(2)(i)(i)
 SECTION B, SHEET 1 OF 4
 ISLE OF ANGLESEY COUNTY COUNCIL
 GORCHYMYN NATIONAL GRID
 (PROSIECT CYSYLLTIAD GOGLEDD CYMRU)
 CYNLLUN TIR YR EFFEITHIR ARNO
 RHEOLIAD 5(2)(i)(i)
 ADRAN B, DALEN 1 O 4
 CYNGOR SIR YNYS MÔN

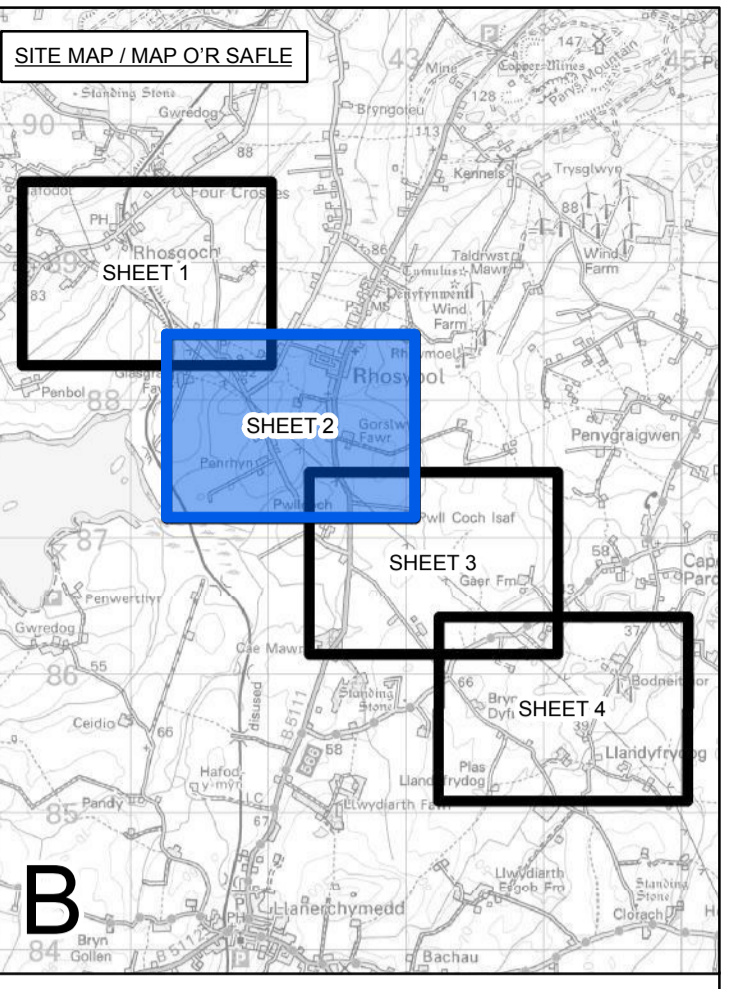
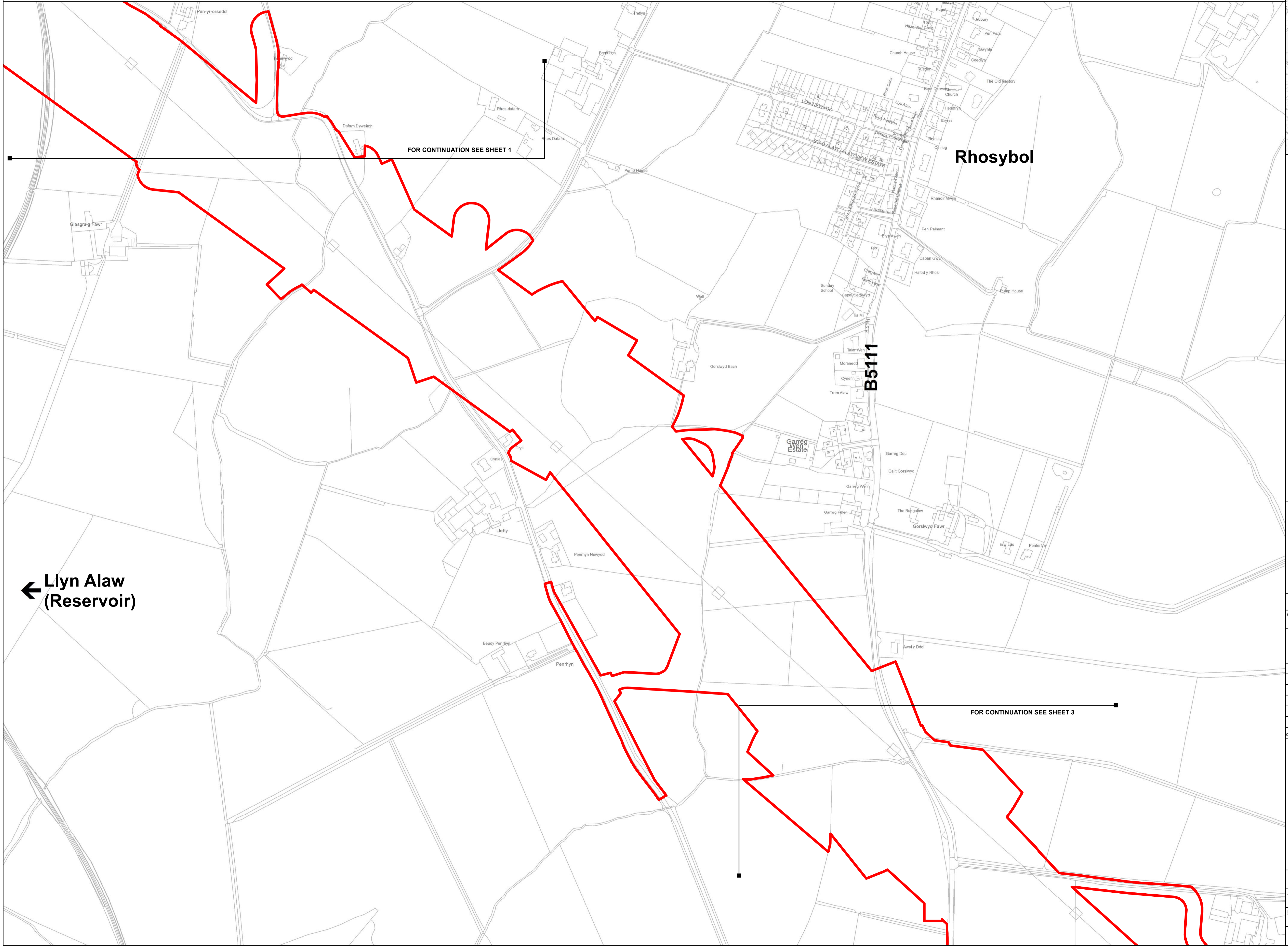
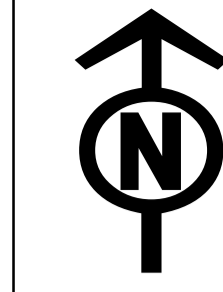


Application Number / Rhif y Cais
 EN020015

Scale / Graddfa	Sheet Size / Mân y Ddaen	Sheet / Dalen	Issue / Cyhoeddiad
1:2,500	A1	SHEET 1 OF 4	A

THE NATIONAL GRID (NORTH WALES CONNECTION PROJECT) ORDER
 LAND AFFECTED PLAN
 REGULATION 5(2)(i)(i)
 SECTION B, SHEET 2 OF 4
 ISLE OF ANGLESEY COUNTY COUNCIL

GORCHYMYN NATIONAL GRID (PROSIECT CYSYLLTIAD GOGLEDD CYMRU)
 CYNLLUN TIR YR EFFEITHIR ARNO
 RHEOLIAD 5(2)(i)(i)
 ADRAN B, DALEN 2 O 4
 CYNGOR SIR YNYS MÔN



Legend / Allwedd

- LOCAL AUTHORITY BOUNDARY
- ORDER LIMITS
- SECTION BOUNDARY


Notes / Nodiadau

This drawing is scaled at paper size A1, therefore any prints taken at smaller sizes will affect accuracy of the measurement units and should not be scaled against.

The OS Boundary Line (Local Authority Boundary) data has been mapped against the OS 1:10,000 Scale Raster mapping and therefore will not be accurate when displayed at a different scale.

For further explanation please see plan guidance document.

Coordinate System: British National Grid
 Sheet X Centroid Coordinate: 242162 Sheet Y Centroid Coordinate: 387806



BACKGROUND MAPPING INFORMATION HAS BEEN REPRODUCED FROM THE ORDNANCE SURVEY MAP BY PERMISSION OF ORDNANCE SURVEY ON BEHALF OF THE CONTROLLER OF HER MAJESTY'S STATIONERY OFFICE. © CROWN COPYRIGHT ORDNANCE SURVEY. NATIONAL GRID ELECTRICITY - 100024241. NATIONAL GRID GAS - 100024886.

Issue / Cyhoeddiad	Date / Dyddiad	Remarks / Sylwadau	Drawn / Tynnwyd	Checked / Gwirwyd	Approved / Cymrwyd

Title / Teitl

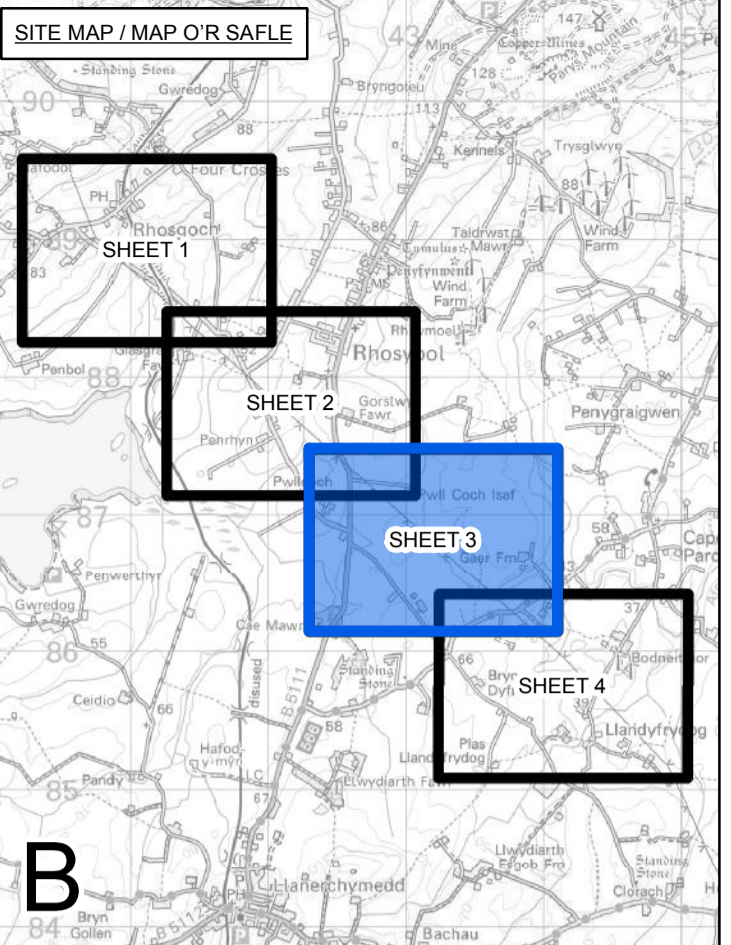
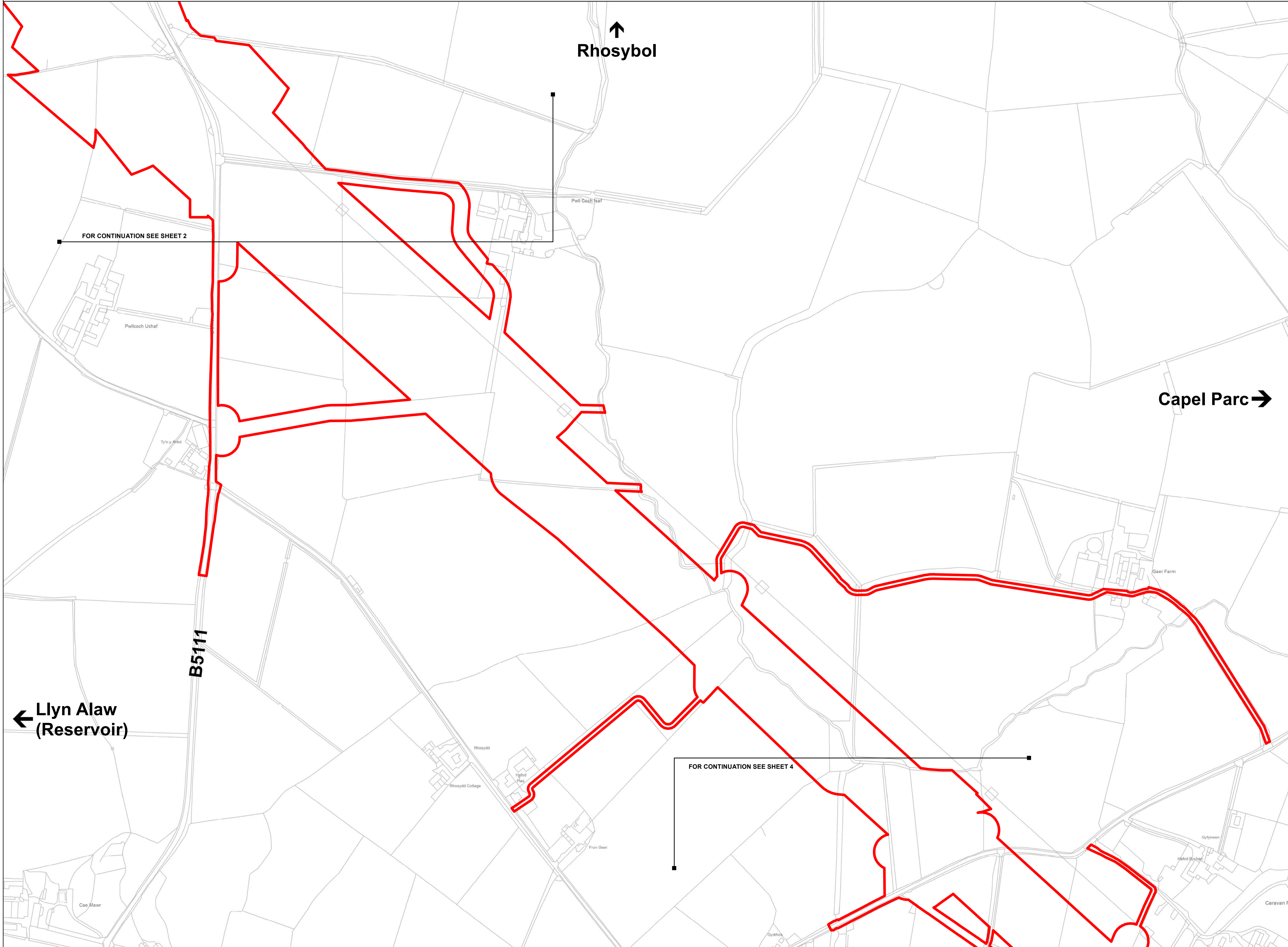
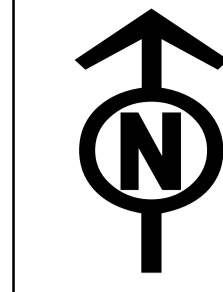
THE NATIONAL GRID
 (NORTH WALES CONNECTION PROJECT) ORDER
 LAND AFFECTED PLAN
 REGULATION 5(2)(i)(i)
 SECTION B, SHEET 2 OF 4
 ISLE OF ANGLESEY COUNTY COUNCIL

GORCHYMYN NATIONAL GRID
 (PROSIECT CYSYLLTIAD GOGLEDD CYMRU)
 CYNLLUN TIR YR EFFEITHIR ARNO
 RHEOLIAD 5(2)(i)(i)
 ADRAN B, DALEN 2 O 4
 CYNGOR SIR YNYS MÔN



Application Number / Rhif y Cais
 EN020015

Scale / Graddfa	Sheet Size / Maint y Ddaen	Sheet / Ddaen	Issue / Cyhoeddiad
1:2,500	A1	SHEET 2 OF 4	A




Legend / Allwedd

- LOCAL AUTHORITY BOUNDARY
- ORDER LIMITS
- SECTION BOUNDARY

Notes / Nodiadau

This drawing is scaled at paper size A1, therefore any prints taken at smaller sizes will affect accuracy of the measurement units and should not be scaled against.
 The OS Boundary Line (Local Authority Boundary) data has been mapped against the OS 1:10,000 Scale Raster mapping and therefore will not be accurate when displayed at a different scale.
 For further explanation please see plan guidance document.

Coordinate System: British National Grid
 Sheet X Centroid Coordinate: 243201 Sheet Y Centroid Coordinate: 386811



BACKGROUND MAPPING INFORMATION HAS BEEN REPRODUCED FROM THE ORDNANCE SURVEY MAP BY PERMISSION OF ORDNANCE SURVEY ON BEHALF OF THE CONTROLLER OF HER MAJESTY'S STATIONERY OFFICE. © CROWN COPYRIGHT ORDNANCE SURVEY. NATIONAL GRID ELECTRICITY - 100024241. NATIONAL GRID GAS - 100024886.

A		FOR DCO SUBMISSION	TF	MF	RP
Issue / Cyhoeddiad	Date / Dyddiad	Remarks / Sylwadau	Drawn / Tynnwyd	Checked / Gwirthwyd	Approved / Cymmerwyd

Title / Teitl

THE NATIONAL GRID
 (NORTH WALES CONNECTION PROJECT) ORDER
 LAND AFFECTED PLAN
 REGULATION 5(2)(i)(i)
 SECTION B, SHEET 3 OF 4
 ISLE OF ANGLESEY COUNTY COUNCIL

GORCHYMYN NATIONAL GRID
 (PROSIECT CYSYLLTIAD GOGLEDD CYMRU)
 CYNLLUN TIR YR EFFEITHIR ARNO
 RHEOLIAD 5(2)(i)(i)
 ADRAN B, DALEN 3 O 4
 CYNGOR SIR YNYS MÔN



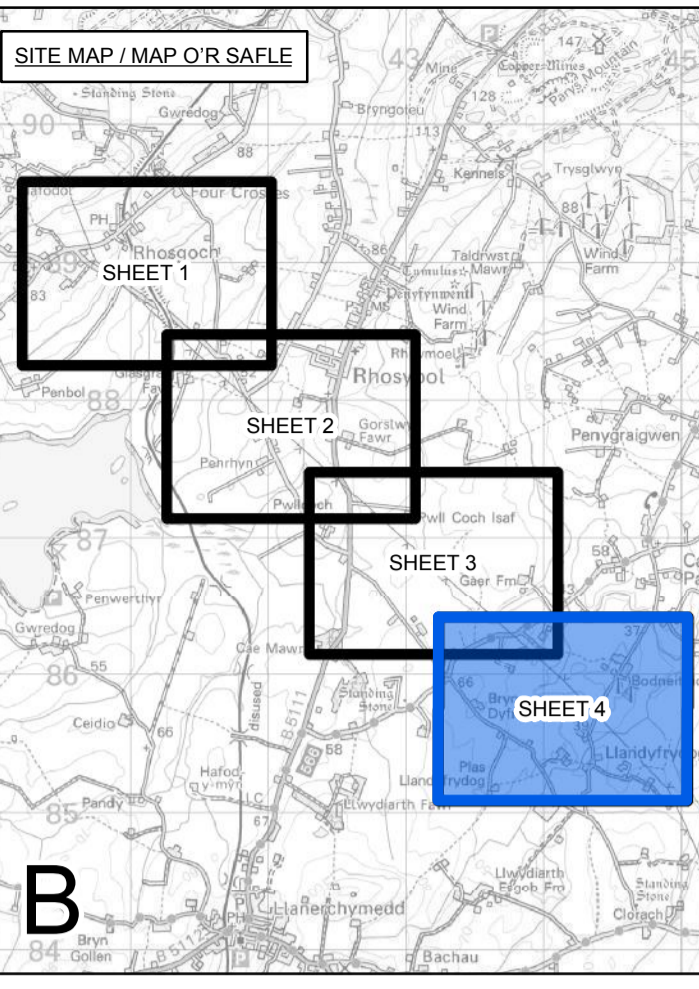
Application Number / Rhif y Cais
 EN020015

National Grid Drawing Reference / Cyfeirnod Lluniad National Grid			
DCO_B/LA/PS/03			
Scale / Graddfa	Sheet Size / Mân y Ddaen	Sheet / Ddaen	Issue / Cyhoeddiad
1:2,500	A1	SHEET 3 OF 4	A



THE NATIONAL GRID (NORTH WALES CONNECTION PROJECT) ORDER
 LAND AFFECTED PLAN
 REGULATION 5(2)(i)(i)
 SECTION B, SHEET 4 OF 4
 ISLE OF ANGLESEY COUNTY COUNCIL

GORCHYMYN NATIONAL GRID (PROSIECT CYSYLLTIAD GOGLEDD CYMRU)
 CYNLLUN TIR YR EFFEITHIR ARNO
 RHEOLIAD 5(2)(i)(i)
 ADРАН B, DALEN 4 O 4
 CYNGOR SIR YNYS MÔN



- Legend / Allwedd**
- LOCAL AUTHORITY BOUNDARY
 - ORDER LIMITS
 - SECTION BOUNDARY


Notes / Nodiadau

This drawing is scaled at paper size A1, therefore any prints taken at smaller sizes will affect accuracy of the measurement units and should not be scaled against.

The OS Boundary Line (Local Authority Boundary) data has been mapped against the OS 1:10,000 Scale Raster mapping and therefore will not be accurate when displayed at a different scale.

For further explanation please see plan guidance document.

Coordinate System: British National Grid
 Sheet X Centroid Coordinate: 244142 Sheet Y Centroid Coordinate: 385749



BACKGROUND MAPPING INFORMATION HAS BEEN REPRODUCED FROM THE ORDNANCE SURVEY MAP BY PERMISSION OF ORDNANCE SURVEY ON BEHALF OF THE CONTROLLER OF HER MAJESTY'S STATIONERY OFFICE. © CROWN COPYRIGHT ORDNANCE SURVEY. NATIONAL GRID ELECTRICITY - 100024241. NATIONAL GRID GAS - 100024886.

Title / Teitl					
A	FOR DCO SUBMISSION	TF	MF	RP	
Drawn / Dysgwydd	Date / Dyddiad	Remarks / Sylwadau	Drawn / Tynnwyd	Checked / Gwirioedd	Approved / Cymroddwyd

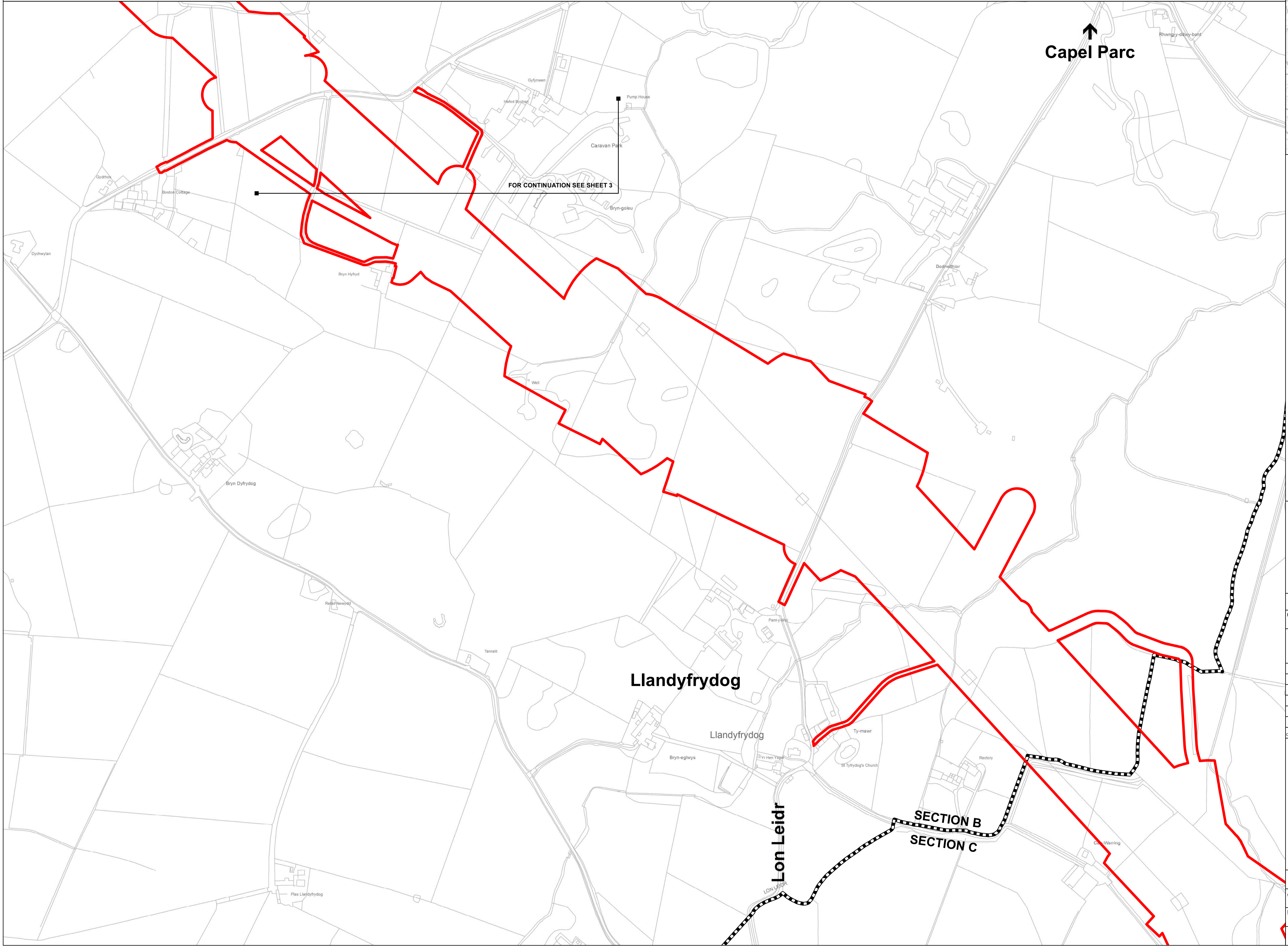
THE NATIONAL GRID
 (NORTH WALES CONNECTION PROJECT) ORDER
 LAND AFFECTED PLAN
 REGULATION 5(2)(i)(i)
 SECTION B, SHEET 4 OF 4
 ISLE OF ANGLESEY COUNTY COUNCIL

GORCHYMYN NATIONAL GRID
 (PROSIECT CYSYLLTIAD GOGLEDD CYMRU)
 CYNLLUN TIR YR EFFEITHIR ARNO
 RHEOLIAD 5(2)(i)(i)
 ADРАН B, DALEN 4 O 4
 CYNGOR SIR YNYS MÔN



Application Number / Rhif y Cais
 EN020015

National Grid Drawing Reference / Cyfeirnod Lluniad National Grid			
DCO_B/LA/PS/04			
Scale / Graddfa	Sheet Size / Maint y Ddaen	Sheet / Ddaen	Issue / Cyhoeddiad
1:2,500	A1	SHEET 4 OF 4	A




DOCUMENT 4.1.C

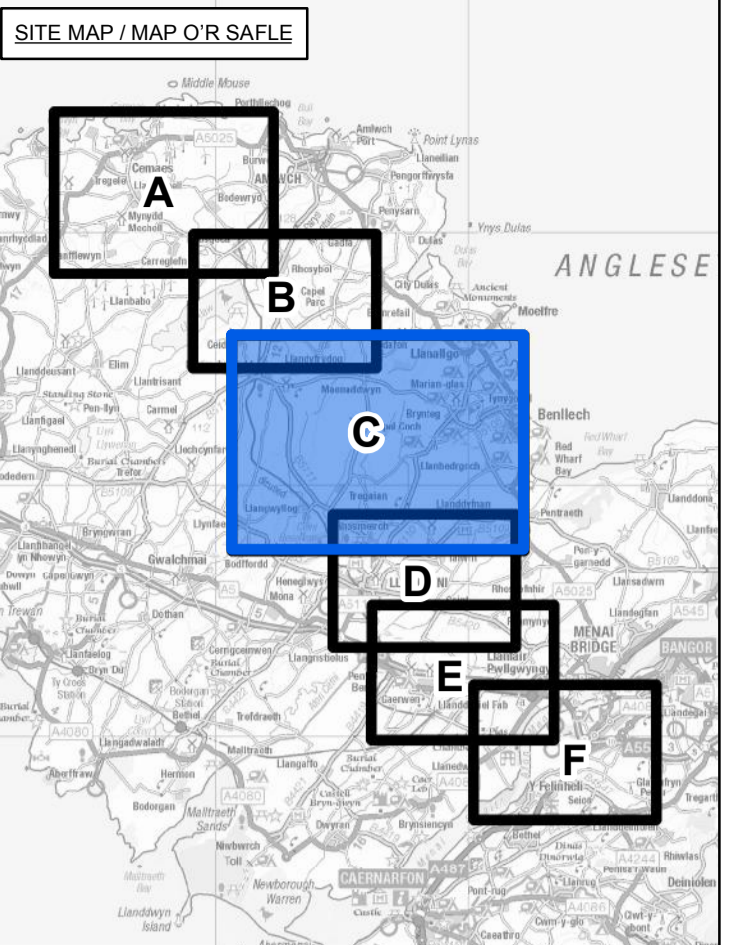
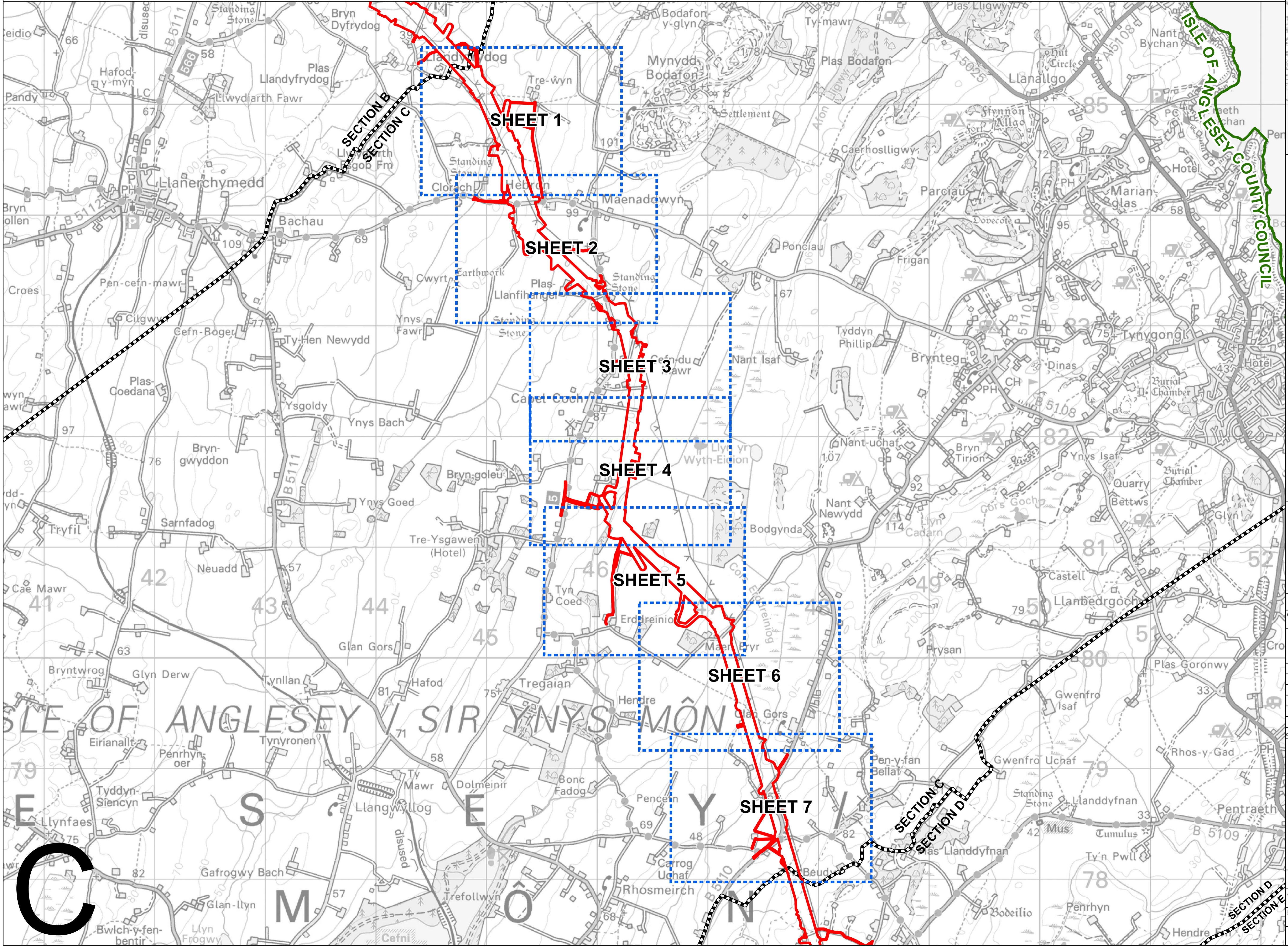
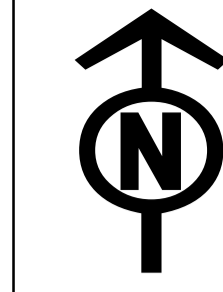
Land Affected Plans

Section C – Llandyfrydog to B5110 north of Talwrn
Option A

National Grid (North Wales Connection Project)

*Regulation 5(2)(i)(i) of the Infrastructure Planning
(Applications: Prescribed Forms and Procedure) Regulations 2009*





- Legend / Allwedd**
- LOCAL AUTHORITY BOUNDARY
 - ORDER LIMITS
 - SECTION BOUNDARY
 - SHEET INDEX

Notes / Nodiadau

This drawing is scaled at paper size A1, therefore any prints taken at smaller sizes will affect accuracy of the measurement units and should not be scaled against.

The OS Boundary Line (Local Authority Boundary) data has been mapped against the OS 1:10,000 Scale Raster mapping and therefore will not be accurate when displayed at a different scale.

Coordinate System: British National Grid
 Sheet X Centroid Coordinate: 246427 Sheet Y Centroid Coordinate: 381667



BACKGROUND MAPPING INFORMATION HAS BEEN REPRODUCED FROM THE ORDNANCE SURVEY MAP BY PERMISSION OF ORDNANCE SURVEY ON BEHALF OF THE CONTROLLER OF HER MAJESTY'S STATIONERY OFFICE. © CROWN COPYRIGHT ORDNANCE SURVEY. NATIONAL GRID ELECTRICITY - 100024241. NATIONAL GRID GAS - 100024886.

Issue / Cyhoeddiad	Date / Dyddiad	Remarks / Sylwadau	Drawn / Tynnwyd	Checked / Gwirioedd	Approved / Cymroddwyd

Title / Teitl

THE NATIONAL GRID
 (NORTH WALES CONNECTION PROJECT) ORDER
 LAND AFFECTED KEY PLAN
 REGULATION 5(2)(i)(i)
 SECTION C OPTION A
 ISLE OF ANGLESEY COUNTY COUNCIL

GORCHYMYN NATIONAL GRID
 (PROSIECT CYSYLLTIAD GOGLEDD CYMRU)
 PRIF GYNLLUN TIR YR EFFEITHIR ARNO
 RHEOLIAD 5(2)(i)(i)
 ADRAN C OPSIWN A
 CYNGOR SIR YNYS MÔN

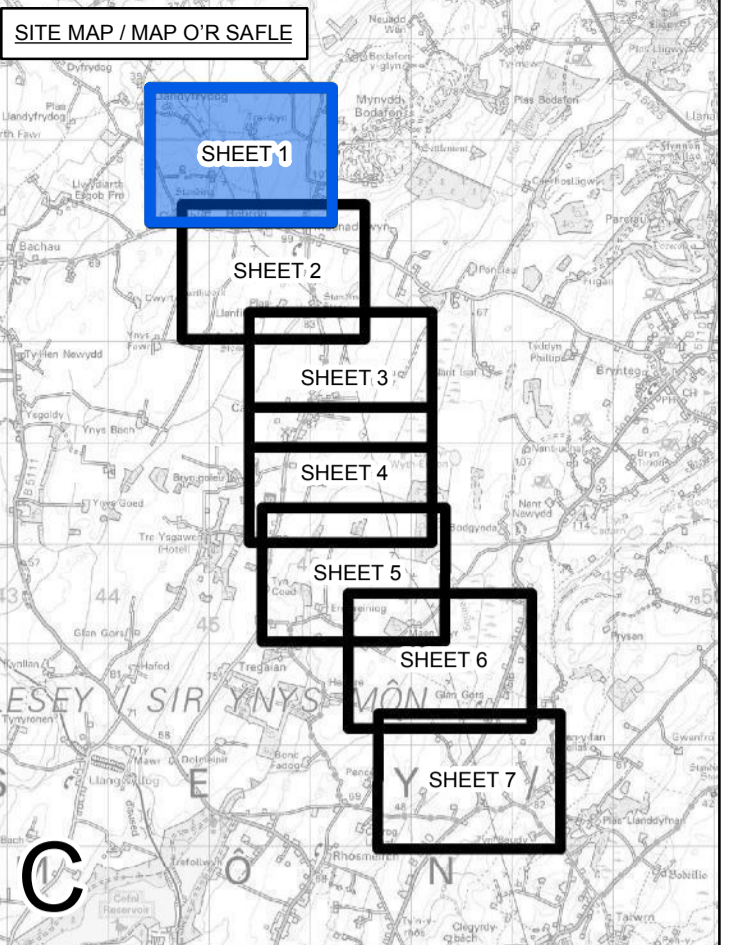
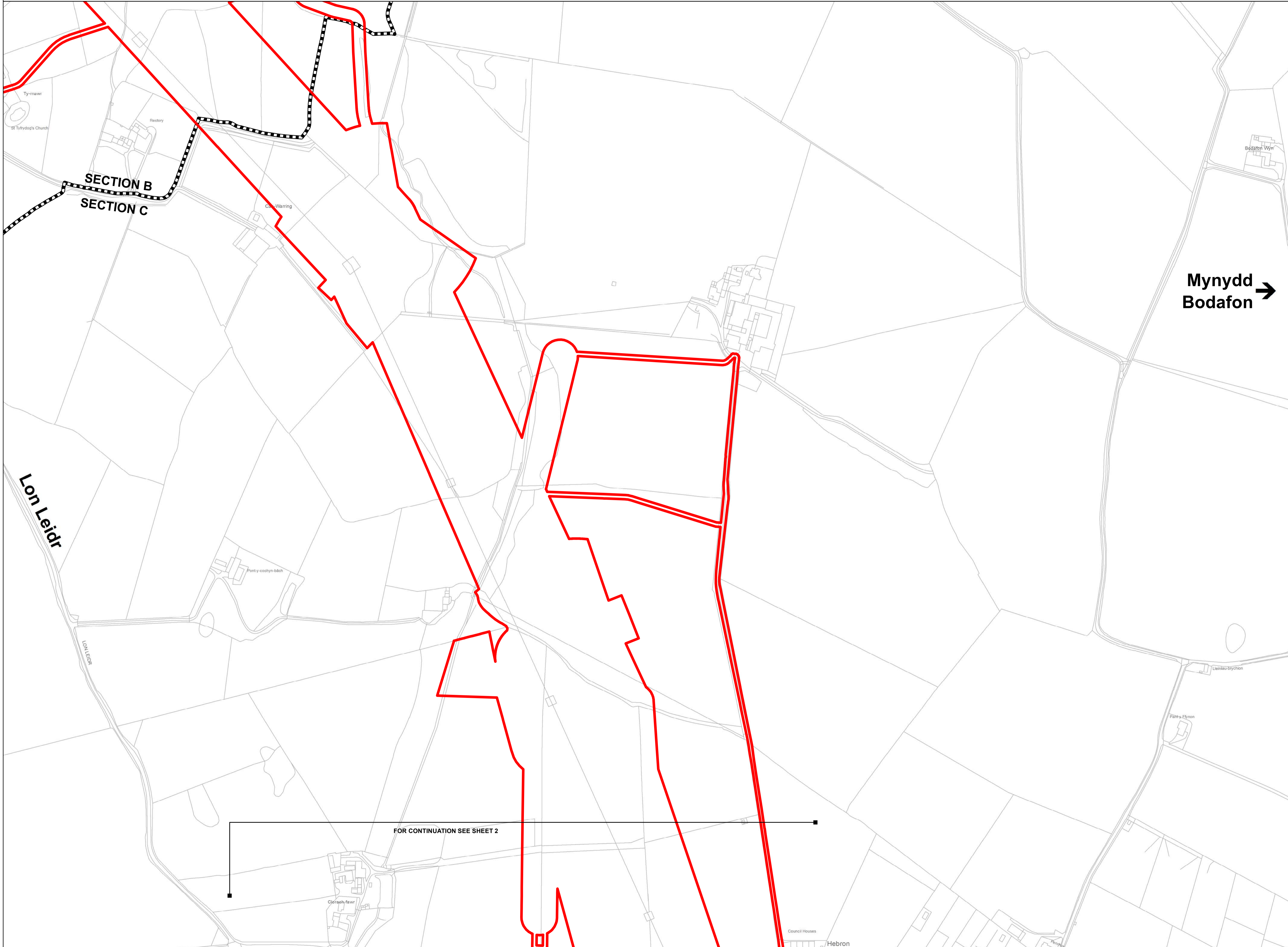
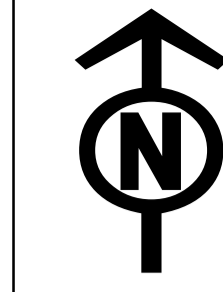
nationalgrid

Application Number / Rhif y Cais: EN020015
 National Grid Drawing Reference / Cyfeirnod Llundain National Grid: DCO_CLA/KP/01_A

Scale / Graddfa	Sheet Size / Mân y Ddaen	Sheet / Ddaen	Issue / Cyhoeddiad
1:16,000	A1	SHEET 1 OF 1	A

THE NATIONAL GRID (NORTH WALES CONNECTION PROJECT) ORDER
 LAND AFFECTED PLAN
 REGULATION 5(2)(i)(i)
 SECTION C OPTION A, SHEET 1 OF 7
 ISLE OF ANGLESEY COUNTY COUNCIL

GORCHYMYN NATIONAL GRID (PROSIECT CYSYLLTIAD GOGLEDD CYMRU)
 CYNLLUN TIR YR EFFEITHIR ARNO
 RHEOLIAD 5(2)(i)(i)
 ADRAN C OPSIWN A, DALEN 1 O 7
 CYNGOR SIR YNYS MÔN




Legend / Allwedd

- LOCAL AUTHORITY BOUNDARY
- ORDER LIMITS
- SECTION BOUNDARY

Notes / Nodiadau

This drawing is scaled at paper size A1, therefore any prints taken at smaller sizes will affect accuracy of the measurement units and should not be scaled against.
 The OS Boundary Line (Local Authority Boundary) data has been mapped against the OS 1:10,000 Scale Raster mapping and therefore will not be accurate when displayed at a different scale.
 For further explanation please see plan guidance document.

Coordinate System: British National Grid
 Sheet X Centroid Coordinate: 245315 Sheet Y Centroid Coordinate: 384748



BACKGROUND MAPPING INFORMATION HAS BEEN REPRODUCED FROM THE ORDNANCE SURVEY MAP BY PERMISSION OF ORDNANCE SURVEY ON BEHALF OF THE CONTROLLER OF HER MAJESTY'S STATIONERY OFFICE. © CROWN COPYRIGHT ORDNANCE SURVEY. NATIONAL GRID ELECTRICITY - 100024241. NATIONAL GRID GAS - 100024886.

Issue / Cyhoeddiad	Date / Dyddiad	Remarks / Sylwadau	Drawn / Tynnwyd	Checked / Gwirio	Approved / Cymroddwyd
A		FOR DCO SUBMISSION	TF	MF	RP

Title / Teitl

THE NATIONAL GRID
 (NORTH WALES CONNECTION PROJECT) ORDER
 LAND AFFECTED PLAN
 REGULATION 5(2)(i)(i)
 SECTION C OPTION A, SHEET 1 OF 7
 ISLE OF ANGLESEY COUNTY COUNCIL

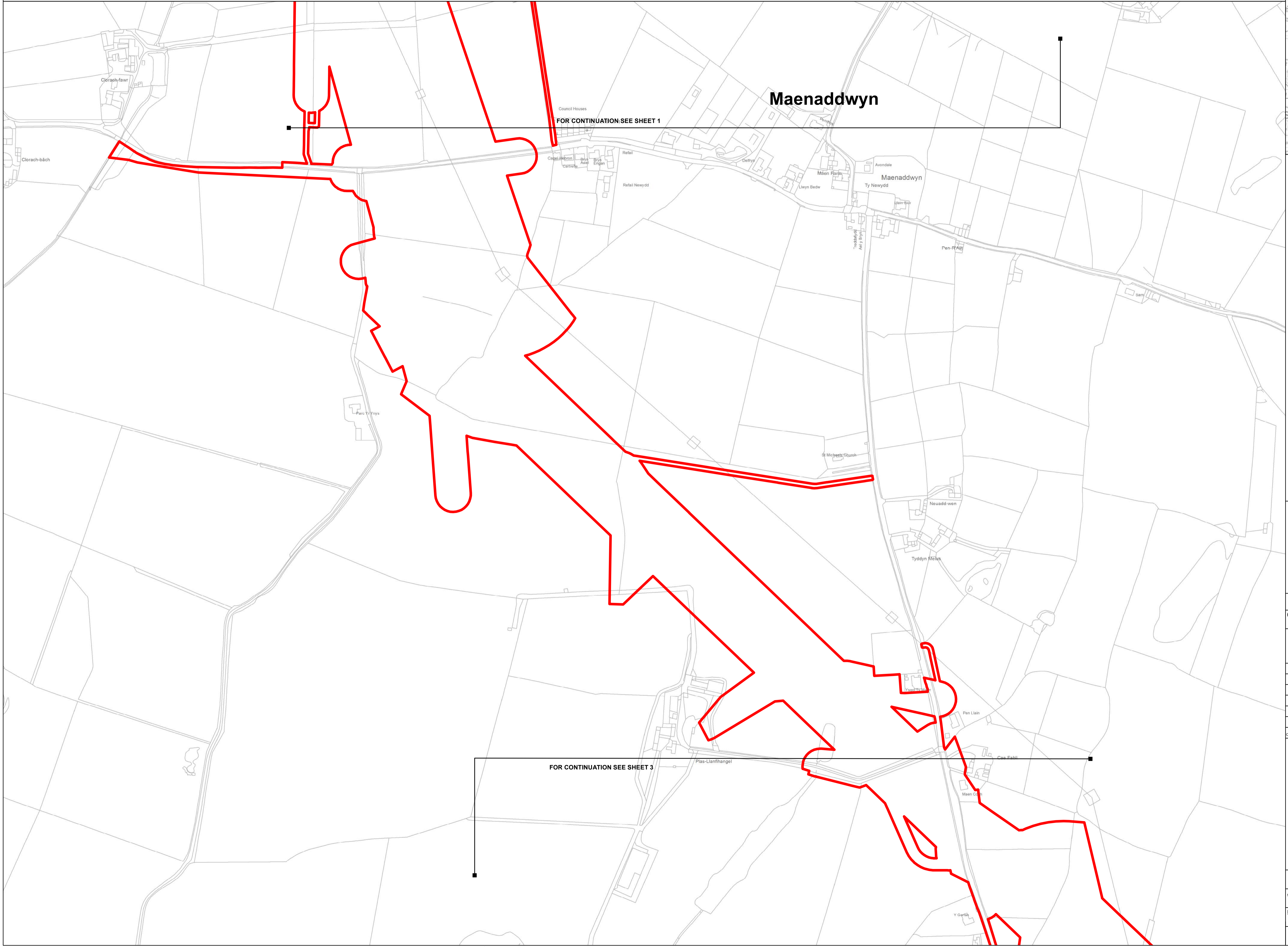
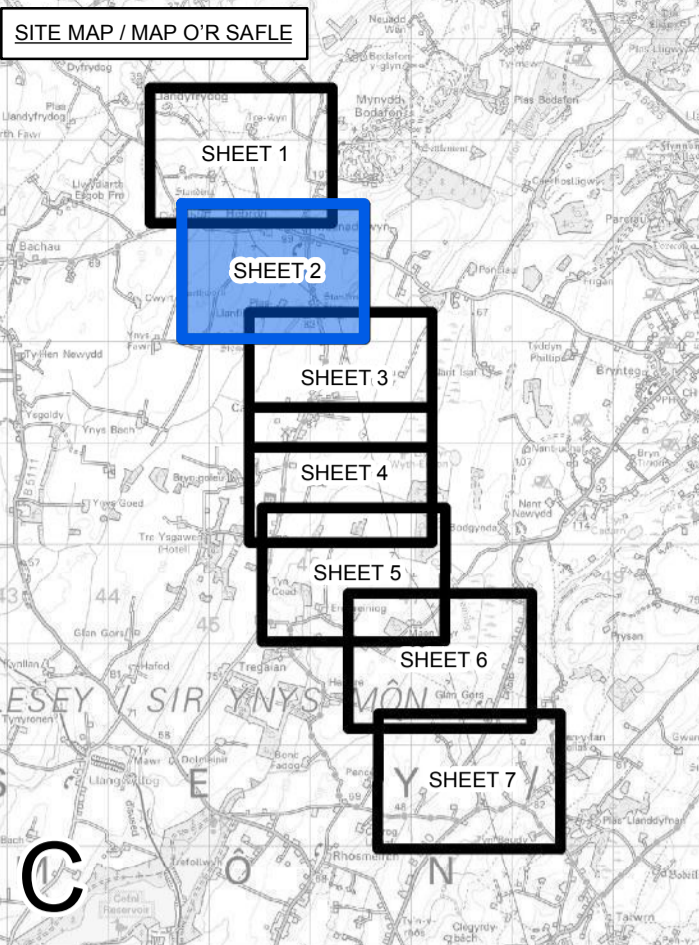
GORCHYMYN NATIONAL GRID
 (PROSIECT CYSYLLTIAD GOGLEDD CYMRU)
 CYNLLUN TIR YR EFFEITHIR ARNO
 RHEOLIAD 5(2)(i)(i)
 ADRAN C OPSIWN A, DALEN 1 O 7
 CYNGOR SIR YNYS MÔN

Application Number / Rhif y Cais			
EN020015			
National Grid Drawing Reference / Cyfeirnod Lluniad National Grid			
DCO_CLA/PS/01_A			
Scale / Graddfa	Sheet Size / Maint y Ddaen	Sheet / Ddaen	Issue / Cyhoeddiad
1:2,500	A1	SHEET 1 OF 7	A



THE NATIONAL GRID (NORTH WALES CONNECTION PROJECT) ORDER
 LAND AFFECTED PLAN
 REGULATION 5(2)(i)(i)
 SECTION C OPTION A, SHEET 2 OF 7
 ISLE OF ANGLESEY COUNTY COUNCIL

GORCHYMYN NATIONAL GRID (PROSIECT CYSYLLTIAD GOGLEDD CYMRU)
 CYNLLUN TIR YR EFFEITHIR ARNO
 RHEOLIAD 5(2)(i)(i)
 ADRAN C OPSIWN A, DALEN 2 O 7
 CYNGOR SIR YNYS MÔN



Legend / Allwedd

- LOCAL AUTHORITY BOUNDARY
- ORDER LIMITS
- SECTION BOUNDARY


Notes / Nodiadau

This drawing is scaled at paper size A1, therefore any prints taken at smaller sizes will affect accuracy of the measurement units and should not be scaled against.

The OS Boundary Line (Local Authority Boundary) data has been mapped against the OS 1:10,000 Scale Raster mapping and therefore will not be accurate when displayed at a different scale.

For further explanation please see plan guidance document.

Coordinate System: British National Grid
 Sheet X Centroid Coordinate: 245633 Sheet Y Centroid Coordinate: 383644



BACKGROUND MAPPING INFORMATION HAS BEEN REPRODUCED FROM THE ORDNANCE SURVEY MAP BY PERMISSION OF ORDNANCE SURVEY ON BEHALF OF THE CONTROLLER OF HER MAJESTY'S STATIONERY OFFICE. © CROWN COPYRIGHT ORDNANCE SURVEY. NATIONAL GRID ELECTRICITY - 100024241. NATIONAL GRID GAS - 100024886.

Issue / Cyhoeddiad	Date / Dyddiad	Remarks / Sylwadau	Drawn / Tynnwyd	Checked / Gwirioedd	Approved / Cymroddwyd

Title / Teitl

THE NATIONAL GRID
 (NORTH WALES CONNECTION PROJECT) ORDER
 LAND AFFECTED PLAN
 REGULATION 5(2)(i)(i)
 SECTION C OPTION A, SHEET 2 OF 7
 ISLE OF ANGLESEY COUNTY COUNCIL

GORCHYMYN NATIONAL GRID
 (PROSIECT CYSYLLTIAD GOGLEDD CYMRU)
 CYNLLUN TIR YR EFFEITHIR ARNO
 RHEOLIAD 5(2)(i)(i)
 ADRAN C OPSIWN A, DALEN 2 O 7
 CYNGOR SIR YNYS MÔN

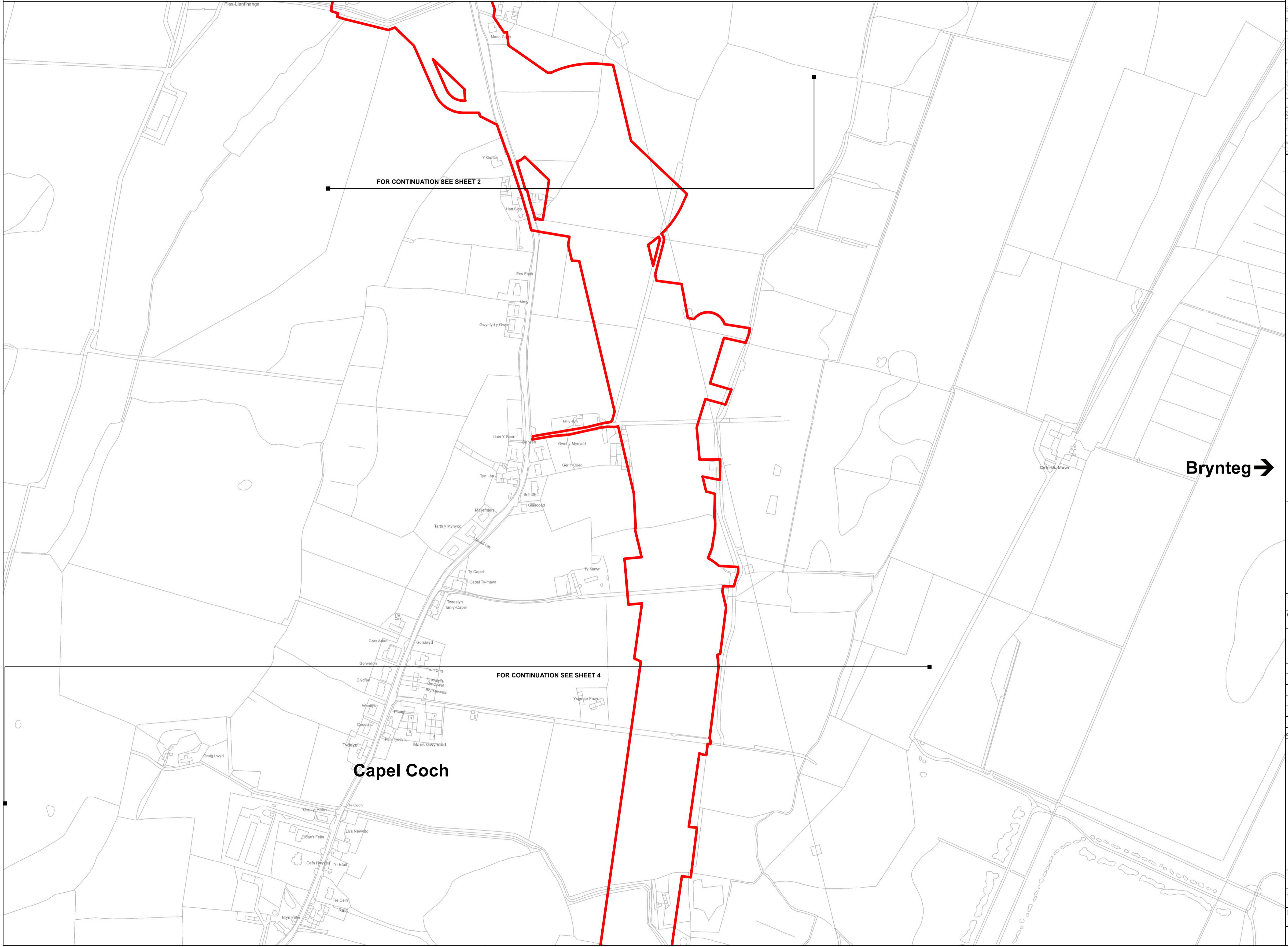
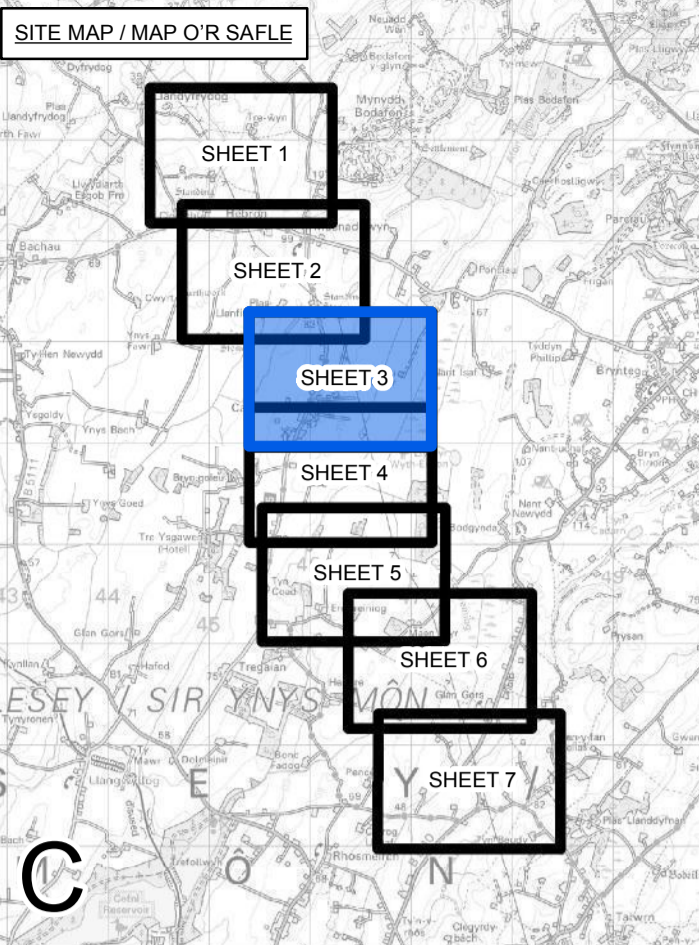


Application Number / Rhif y Cais			
EN020015			
National Grid Drawing Reference / Cyfeirnod Lluniad National Grid			
DCO_CLA/PS/02_A			
Scale / Graddfa	Sheet Size / Maint y Dalen	Sheet / Dalen	Issue / Cyhoeddiad
1:2,500	A1	SHEET 2 OF 7	A



THE NATIONAL GRID (NORTH WALES CONNECTION PROJECT) ORDER
 LAND AFFECTED PLAN
 REGULATION 5(2)(i)(i)
 SECTION C OPTION A, SHEET 3 OF 7
 ISLE OF ANGLESEY COUNTY COUNCIL

GORCHYMYN NATIONAL GRID (PROSIECT CYSYLLTIAD GOGLEDD CYMRU)
 CYNLLUN TIR YR EFFEITHIR ARNO
 RHEOLIAD 5(2)(i)(i)
 ADRAN C OPSIWN A, DALEN 3 O 7
 CYNGOR SIR YNYS MÔN



Legend / Allwedd

- LOCAL AUTHORITY BOUNDARY
- ORDER LIMITS
- SECTION BOUNDARY


Notes / Nodiadau

This drawing is scaled at paper size A1, therefore any prints taken at smaller sizes will affect accuracy of the measurement units and should not be scaled against.

The OS Boundary Line (Local Authority Boundary) data has been mapped against the OS 1:10,000 Scale Raster mapping and therefore will not be accurate when displayed at a different scale.

For further explanation please see plan guidance document.

Coordinate System: British National Grid
 Sheet X Centroid Coordinate: 246298 Sheet Y Centroid Coordinate: 382825



BACKGROUND MAPPING INFORMATION HAS BEEN REPRODUCED FROM THE ORDNANCE SURVEY MAP BY PERMISSION OF ORDNANCE SURVEY ON BEHALF OF THE CONTROLLER OF HER MAJESTY'S STATIONERY OFFICE. © CROWN COPYRIGHT ORDNANCE SURVEY. NATIONAL GRID ELECTRICITY - 100024241. NATIONAL GRID GAS - 100024886.

A	FOR DCO SUBMISSION	TF	MF	RP	
Issue / Cyhoeddiad	Date / Dyddiad	Remarks / Sylwadau	Drawn / Tynnwyd	Checked / Gwirioedd	Approved / Cymrwyddwyd

Title / Teitl

THE NATIONAL GRID
 (NORTH WALES CONNECTION PROJECT) ORDER
 LAND AFFECTED PLAN
 REGULATION 5(2)(i)(i)
 SECTION C OPTION A, SHEET 3 OF 7
 ISLE OF ANGLESEY COUNTY COUNCIL

GORCHYMYN NATIONAL GRID
 (PROSIECT CYSYLLTIAD GOGLEDD CYMRU)
 CYNLLUN TIR YR EFFEITHIR ARNO
 RHEOLIAD 5(2)(i)(i)
 ADRAN C OPSIWN A, DALEN 3 O 7
 CYNGOR SIR YNYS MÔN



Application Number / Rhif y Cais: EN020015

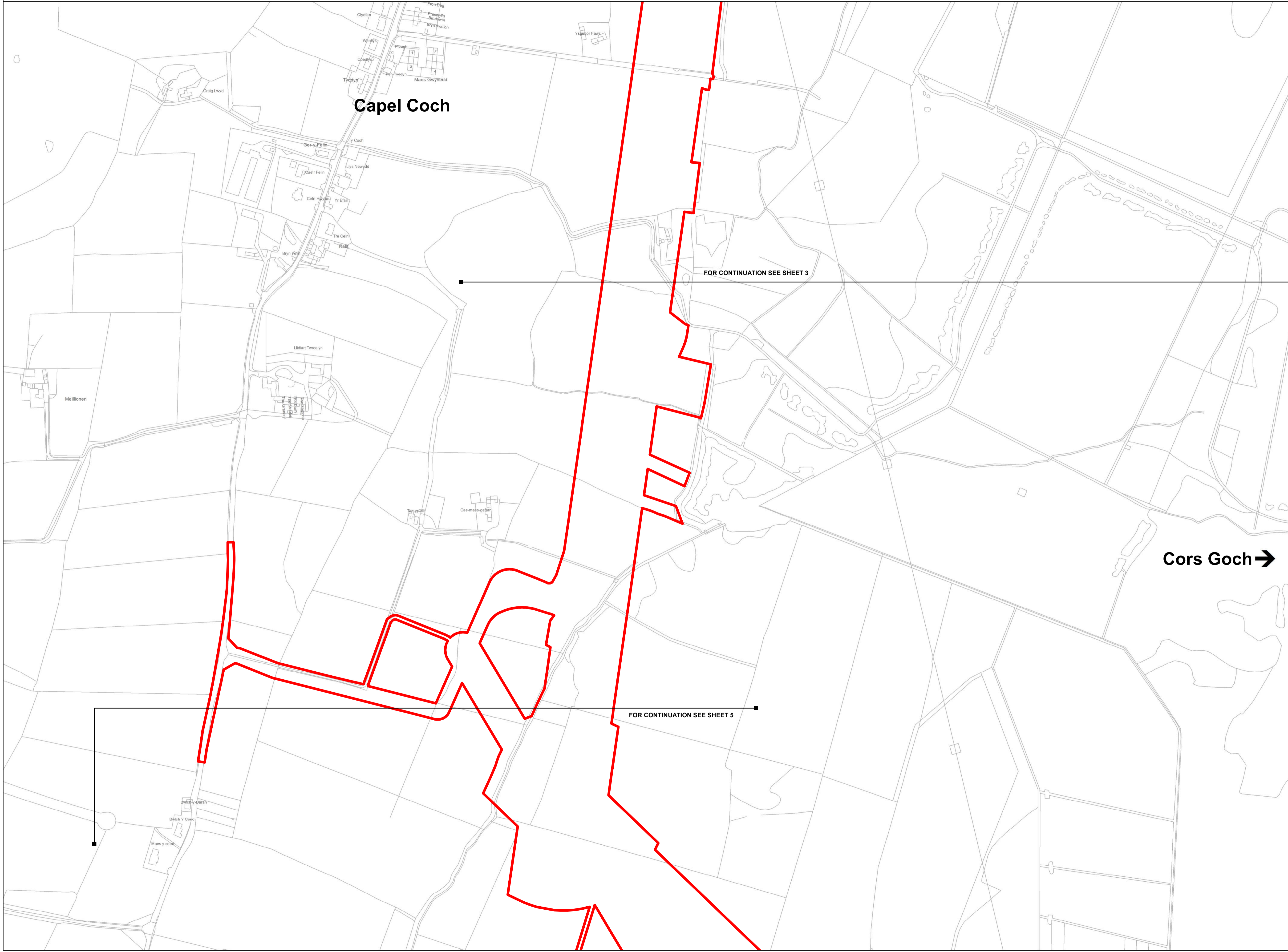
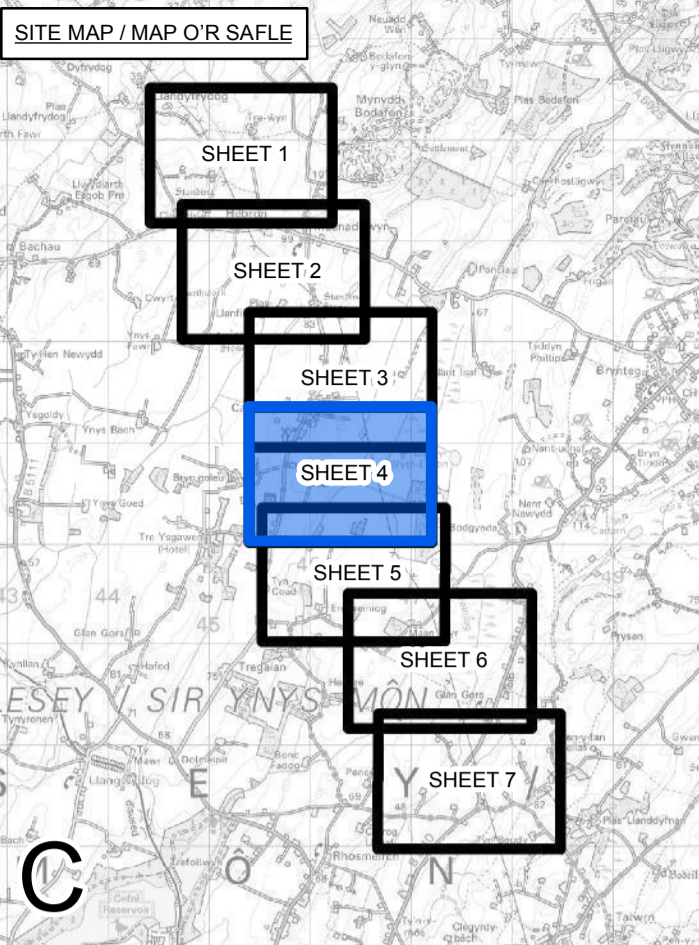
National Grid Drawing Reference / Cyfeirnod Lluniad National Grid: DCO_CLA/PS/03_A

Scale / Graddfa	Sheet Size / Maint y Dalen	Sheet / Dalen	Issue / Cyhoeddiad
1:2,500	A1	SHEET 3 OF 7	A



THE NATIONAL GRID (NORTH WALES CONNECTION PROJECT) ORDER
 LAND AFFECTED PLAN
 REGULATION 5(2)(i)(i)
 SECTION C OPTION A, SHEET 4 OF 7
 ISLE OF ANGLESEY COUNTY COUNCIL

GORCHYMYN NATIONAL GRID (PROSIECT CYSYLLTIAD GOGLEDD CYMRU)
 CYNLLUN TIR YR EFFEITHIR ARNO
 RHEOLIAD 5(2)(i)(i)
 ADRAN C OPSIWN A, DALEN 4 O 7
 CYNGOR SIR YNYS MÔN



Legend / Allwedd

- LOCAL AUTHORITY BOUNDARY
- ORDER LIMITS
- SECTION BOUNDARY


Notes / Nodiadau

This drawing is scaled at paper size A1, therefore any prints taken at smaller sizes will affect accuracy of the measurement units and should not be scaled against.

The OS Boundary Line (Local Authority Boundary) data has been mapped against the OS 1:10,000 Scale Raster mapping and therefore will not be accurate when displayed at a different scale.

For further explanation please see plan guidance document.

Coordinate System: British National Grid
 Sheet X Centroid Coordinate: 246300 Sheet Y Centroid Coordinate: 381685



BACKGROUND MAPPING INFORMATION HAS BEEN REPRODUCED FROM THE ORDNANCE SURVEY MAP BY PERMISSION OF ORDNANCE SURVEY ON BEHALF OF THE CONTROLLER OF HER MAJESTY'S STATIONERY OFFICE. © CROWN COPYRIGHT ORDNANCE SURVEY. NATIONAL GRID ELECTRICITY - 100024241. NATIONAL GRID GAS - 100024886.

Issue / Cyhoeddiad	Date / Dyddiad	Remarks / Sylwadau	Drawn / Tynnwyd	Checked / Gwirwyd	Approved / Cymrwydwyd

Title / Teitl

THE NATIONAL GRID
 (NORTH WALES CONNECTION PROJECT) ORDER
 LAND AFFECTED PLAN
 REGULATION 5(2)(i)(i)
 SECTION C OPTION A, SHEET 4 OF 7
 ISLE OF ANGLESEY COUNTY COUNCIL

GORCHYMYN NATIONAL GRID
 (PROSIECT CYSYLLTIAD GOGLEDD CYMRU)
 CYNLLUN TIR YR EFFEITHIR ARNO
 RHEOLIAD 5(2)(i)(i)
 ADRAN C OPSIWN A, DALEN 4 O 7
 CYNGOR SIR YNYS MÔN



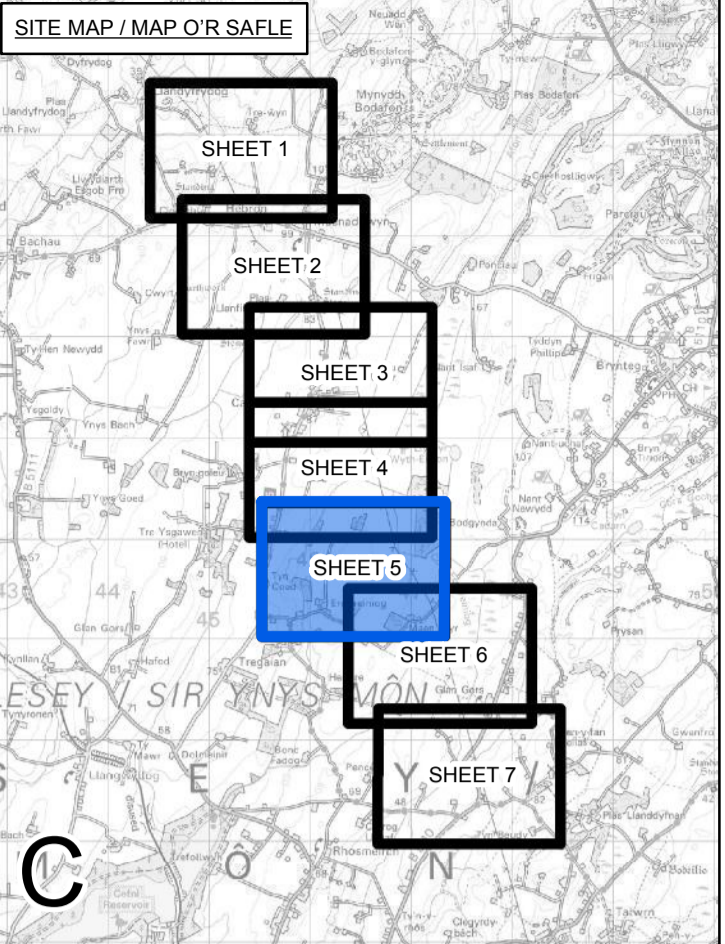
Application Number / Rhif y Cais
 EN020015

Scale / Graddfa	Sheet Size / Maint y Ddaen	Sheet / Ddaen	Issue / Cyhoeddiad
1:2,500	A1	SHEET 4 OF 7	A






THE NATIONAL GRID (NORTH WALES CONNECTION PROJECT) ORDER
 LAND AFFECTED PLAN
 REGULATION 5(2)(i)(i)
 SECTION C OPTION A, SHEET 5 OF 7
 ISLE OF ANGLESEY COUNTY COUNCIL

GORCHYMYN NATIONAL GRID (PROSIECT CYSYLLTIAD GOGLEDD CYMRU)
 CYNLLUN TIR YR EFFEITHIR ARNO
 RHEOLIAD 5(2)(i)(i)
 ADRAN C OPSIWN A, DALEN 5 O 7
 CYNGOR SIR YNYS MÔN




Legend / Allwedd

-  LOCAL AUTHORITY BOUNDARY
-  ORDER LIMITS
-  SECTION BOUNDARY

Notes / Nodiadau

This drawing is scaled at paper size A1, therefore any prints taken at smaller sizes will affect accuracy of the measurement units and should not be scaled against.
 The OS Boundary Line (Local Authority Boundary) data has been mapped against the OS 1:10,000 Scale Raster mapping and therefore will not be accurate when displayed at a different scale.
 For further explanation please see plan guidance document.

Coordinate System: British National Grid
 Sheet X Centroid Coordinate: 246428 Sheet Y Centroid Coordinate: 380691



BACKGROUND MAPPING INFORMATION HAS BEEN REPRODUCED FROM THE ORDNANCE SURVEY MAP BY PERMISSION OF ORDNANCE SURVEY ON BEHALF OF THE CONTROLLER OF HER MAJESTY'S STATIONERY OFFICE. © CROWN COPYRIGHT ORDNANCE SURVEY. NATIONAL GRID ELECTRICITY - 100024241. NATIONAL GRID GAS - 100024886.

Issue / Cyhoeddiad	Date / Dyddiad	Remarks / Sylwadau	Drawn / Tynnwyd	Checked / Gwirioedd	Approved / Cymrwyddwyd
A		FOR DCO SUBMISSION	TF	MF	RP

Title / Teitl

THE NATIONAL GRID
 (NORTH WALES CONNECTION PROJECT) ORDER
 LAND AFFECTED PLAN
 REGULATION 5(2)(i)(i)
 SECTION C OPTION A, SHEET 5 OF 7
 ISLE OF ANGLESEY COUNTY COUNCIL

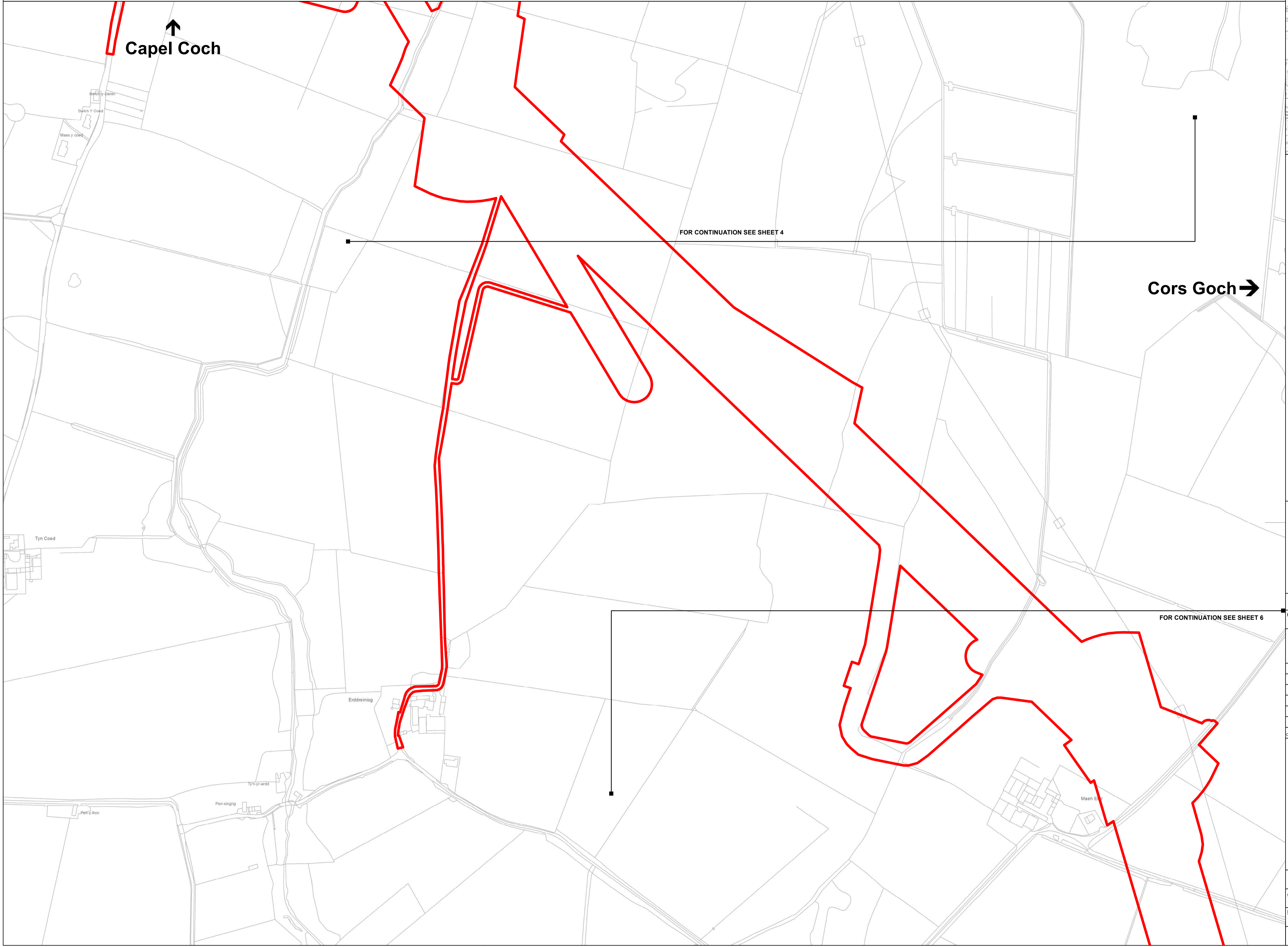
GORCHYMYN NATIONAL GRID
 (PROSIECT CYSYLLTIAD GOGLEDD CYMRU)
 CYNLLUN TIR YR EFFEITHIR ARNO
 RHEOLIAD 5(2)(i)(i)
 ADRAN C OPSIWN A, DALEN 5 O 7
 CYNGOR SIR YNYS MÔN

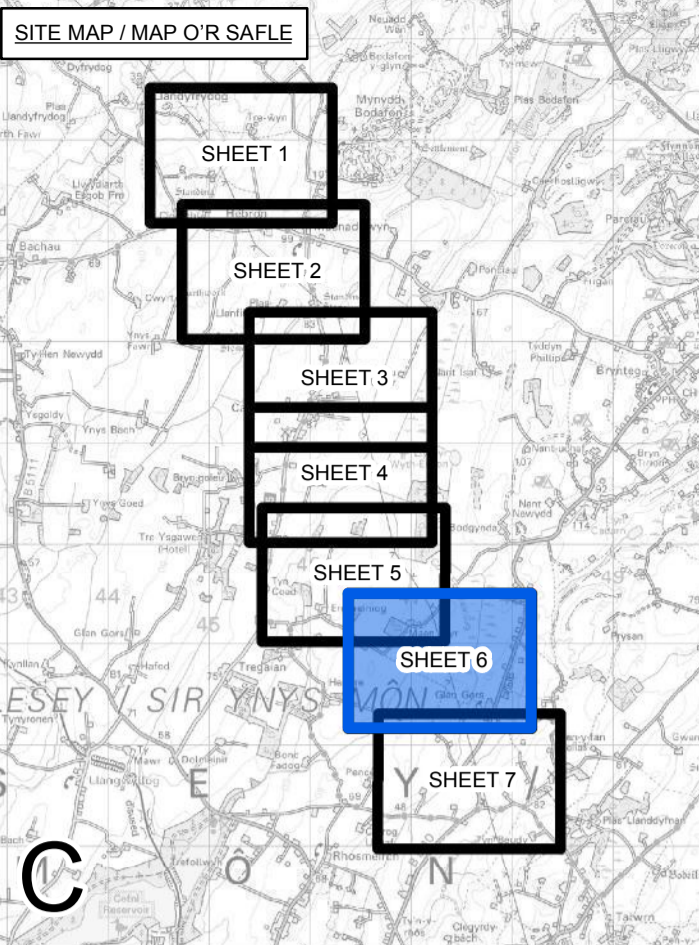
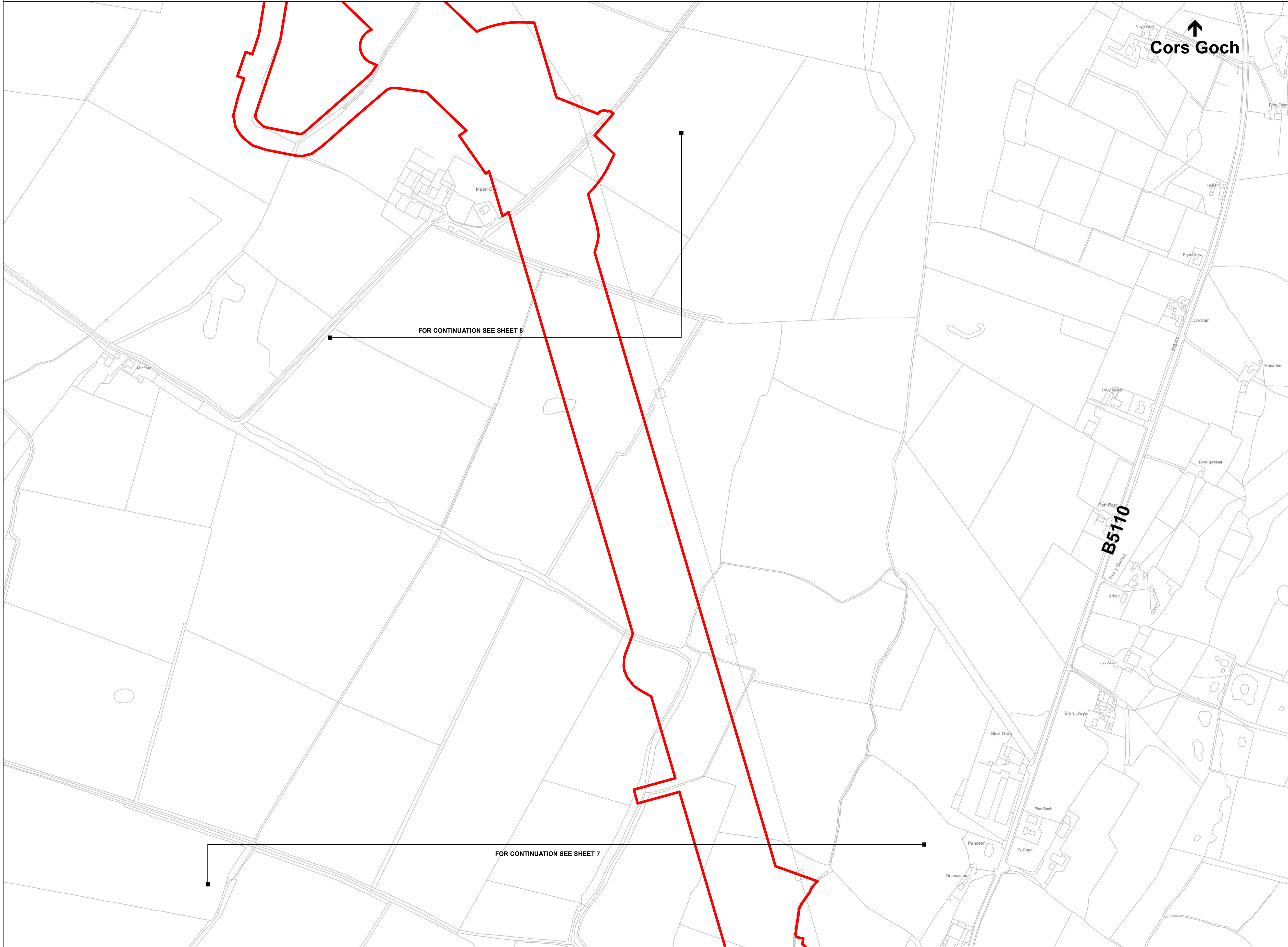
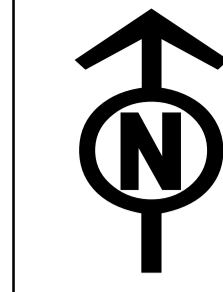


Application Number / Rhif y Cais
 EN020015

National Grid Drawing Reference / Cyfeirnod Lluniad National Grid
 DCO_CLA/PS/05_A

Scale / Graddfa	Sheet Size / Maint y Ddaen	Sheet / Ddaen	Issue / Cyhoeddiad
1:2,500	A1	SHEET 5 OF 7	A





Legend / Allwedd

- LOCAL AUTHORITY BOUNDARY
- ORDER LIMITS
- SECTION BOUNDARY


Notes / Nodiadau

This drawing is scaled at paper size A1, therefore any prints taken at smaller sizes will affect accuracy of the measurement units and should not be scaled against.

The OS Boundary Line (Local Authority Boundary) data has been mapped against the OS 1:10,000 Scale Raster mapping and therefore will not be accurate when displayed at a different scale.

For further explanation please see plan guidance document.

Coordinate System: British National Grid
 Sheet X Centroid Coordinate: 247286 Sheet Y Centroid Coordinate: 379830



BACKGROUND MAPPING INFORMATION HAS BEEN REPRODUCED FROM THE ORDNANCE SURVEY MAP BY PERMISSION OF ORDNANCE SURVEY ON BEHALF OF THE CONTROLLER OF HER MAJESTY'S STATIONERY OFFICE. © CROWN COPYRIGHT ORDNANCE SURVEY. NATIONAL GRID ELECTRICITY - 100024241. NATIONAL GRID GAS - 100024886.

Issue / Cyhoeddiad	Date / Dyddiad	Remarks / Sylwadau	Drawn / Tynnwyd	Checked / Gwirio	Approved / Cymroddwyd

Title / Teitl

THE NATIONAL GRID (NORTH WALES CONNECTION PROJECT) ORDER
 LAND AFFECTED PLAN
 REGULATION 5(2)(i)(i)
 SECTION C OPTION A, SHEET 6 OF 7
 ISLE OF ANGLESEY COUNTY COUNCIL

GORCHYMYN NATIONAL GRID
 (PROSIECT CYSYLLTIAD GOGLEDD CYMRU)
 CYNLLUN TIR YR EFFEITHIR ARNO
 RHEOLIAD 5(2)(i)(i)
 ADRAN C OPSIWN A, DALEN 6 O 7
 CYNGOR SIR YNYS MÔN



Application Number / Rhif y Cais
 EN020015

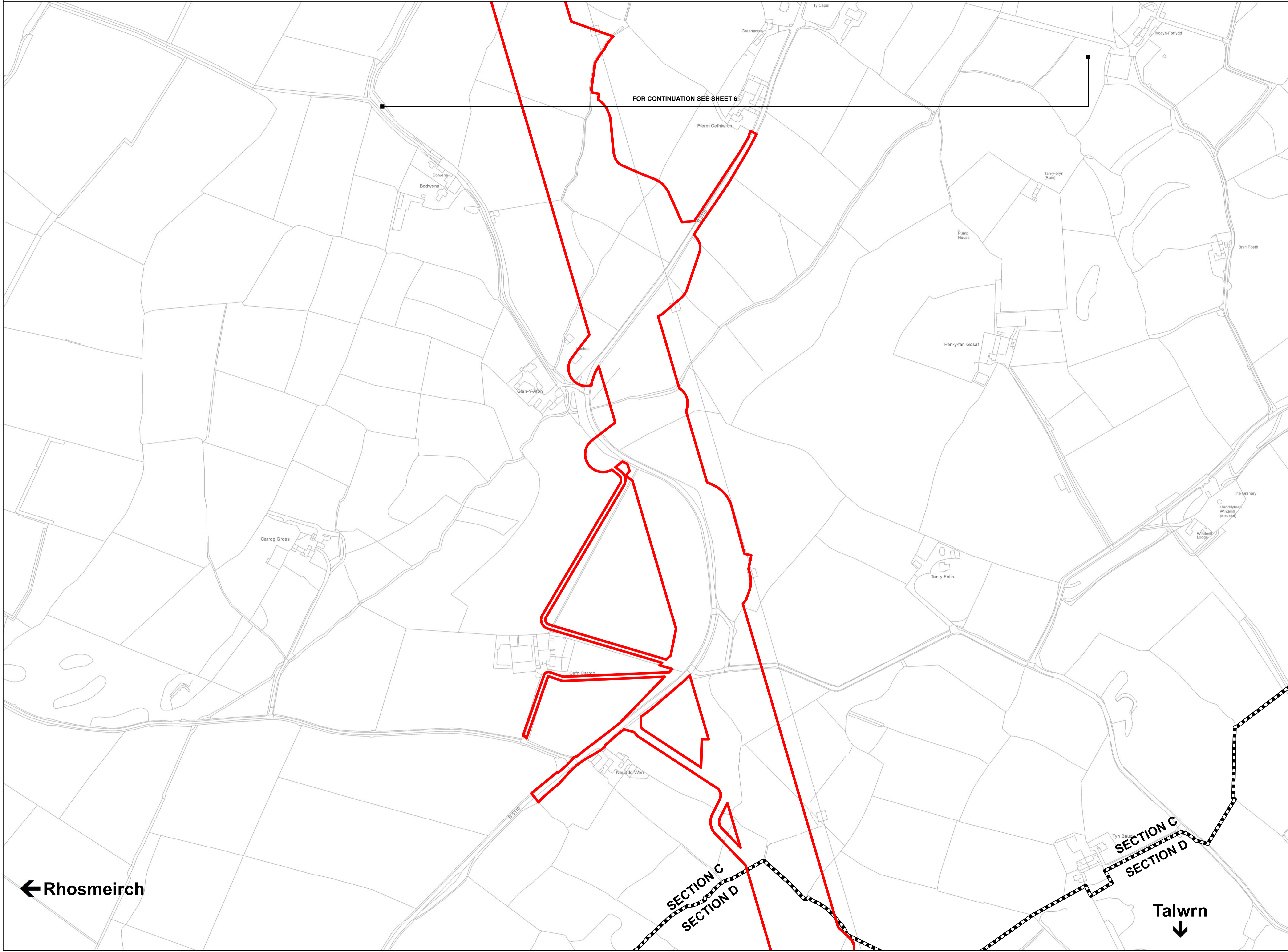
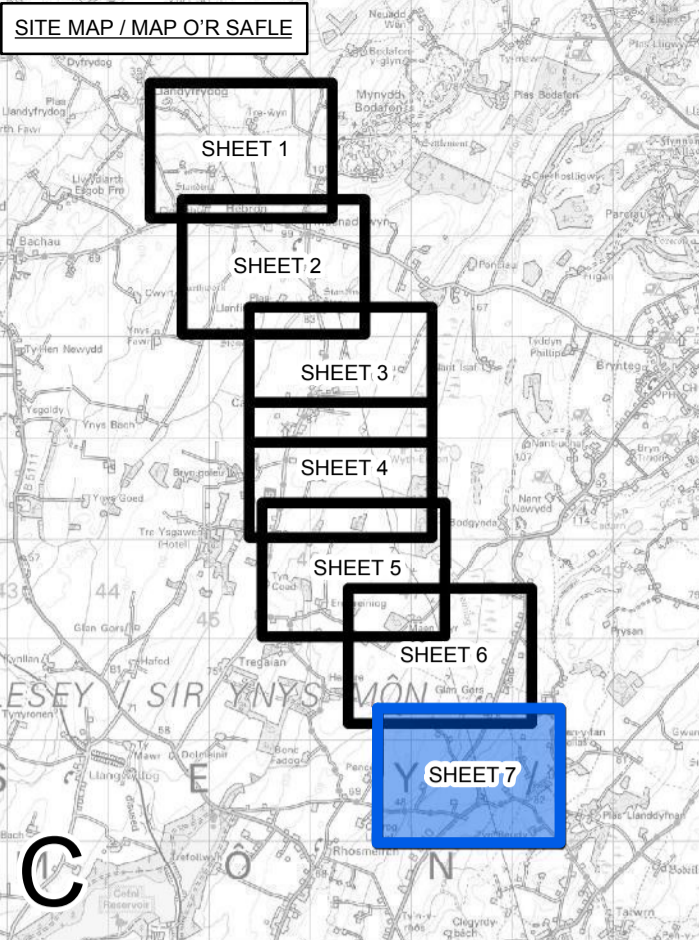
National Grid Drawing Reference / Cyfeirnod Lluniad National Grid
 DCO_CLA/PS/06_A

Scale / Graddfa	Sheet Size / Maint y Ddaen	Sheet / Ddaen	Issue / Cyhoeddiad
1:2,500	A1	SHEET 6 OF 7	A



THE NATIONAL GRID (NORTH WALES CONNECTION PROJECT) ORDER
 LAND AFFECTED PLAN
 REGULATION 5(2)(i)(i)
 SECTION C OPTION A, SHEET 7 OF 7
 ISLE OF ANGLESEY COUNTY COUNCIL

GORCHYMYN NATIONAL GRID (PROSIECT CYSYLLTIAD GOGLEDD CYMRU)
 CYNLLUN TIR YR EFFEITHIR ARNO
 RHEOLIAD 5(2)(i)(i)
 ADRAN C OPSIWN A, DALEN 7 O 7
 CYNGOR SIR YNYS MÔN



Legend / Allwedd

- LOCAL AUTHORITY BOUNDARY
- ORDER LIMITS
- SECTION BOUNDARY


Notes / Nodiadau

This drawing is scaled at paper size A1, therefore any prints taken at smaller sizes will affect accuracy of the measurement units and should not be scaled against.

The OS Boundary Line (Local Authority Boundary) data has been mapped against the OS 1:10,000 Scale Raster mapping and therefore will not be accurate when displayed at a different scale.

For further explanation please see plan guidance document.

Coordinate System: British National Grid
 Sheet X Centroid Coordinate: 247573 Sheet Y Centroid Coordinate: 378644



BACKGROUND MAPPING INFORMATION HAS BEEN REPRODUCED FROM THE ORDNANCE SURVEY MAP BY PERMISSION OF ORDNANCE SURVEY ON BEHALF OF THE CONTROLLER OF HER MAJESTY'S STATIONERY OFFICE. © CROWN COPYRIGHT ORDNANCE SURVEY. NATIONAL GRID ELECTRICITY - 100024241. NATIONAL GRID GAS - 100024886.

Issue / Cyhoeddiad	Date / Dyddiad	Remarks / Sylwadau	Drawn / Tynnwyd	Checked / Gwirwyd	Approved / Cymrwydwyd
A		FOR DCO SUBMISSION	TF	MF	RP

Title / Teitl

THE NATIONAL GRID
 (NORTH WALES CONNECTION PROJECT) ORDER
 LAND AFFECTED PLAN
 REGULATION 5(2)(i)(i)
 SECTION C OPTION A, SHEET 7 OF 7
 ISLE OF ANGLESEY COUNTY COUNCIL

GORCHYMYN NATIONAL GRID
 (PROSIECT CYSYLLTIAD GOGLEDD CYMRU)
 CYNLLUN TIR YR EFFEITHIR ARNO
 RHEOLIAD 5(2)(i)(i)
 ADRAN C OPSIWN A, DALEN 7 O 7
 CYNGOR SIR YNYS MÔN



Application Number / Rhif y Cais: EN020015

National Grid Drawing Reference / Cyfeirnod Lluniad National Grid: DCO_CLA/PS/07_A

Scale / Graddfa	Sheet Size / Maint y Ddaen	Sheet / Ddaen	Issue / Cyhoeddiad
1:2,500	A1	SHEET 7 OF 7	A


DOCUMENT 4.1.C

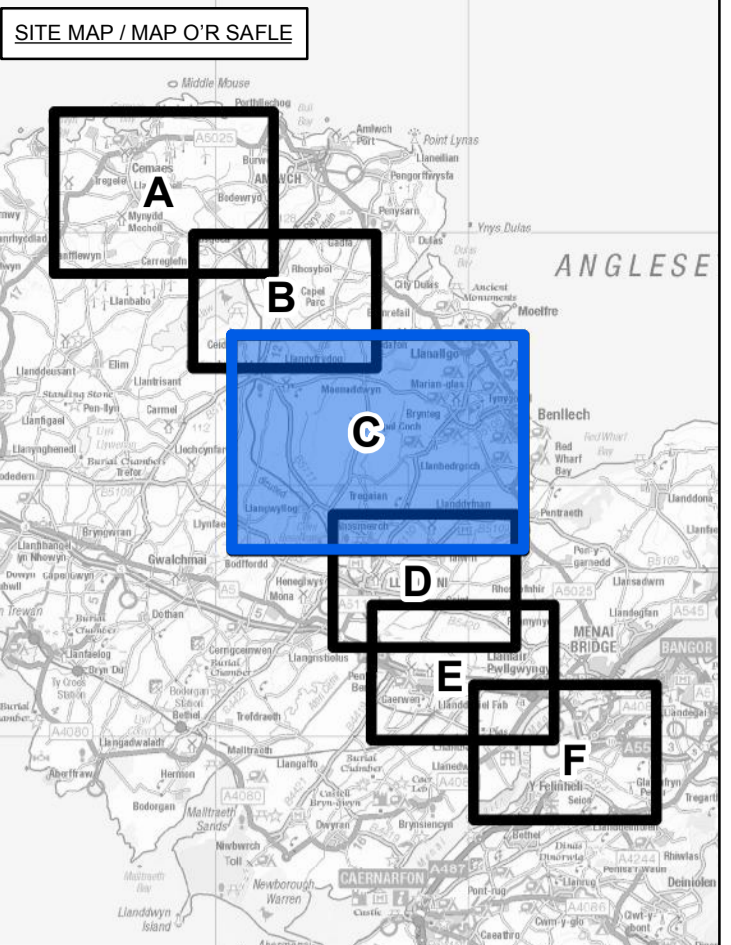
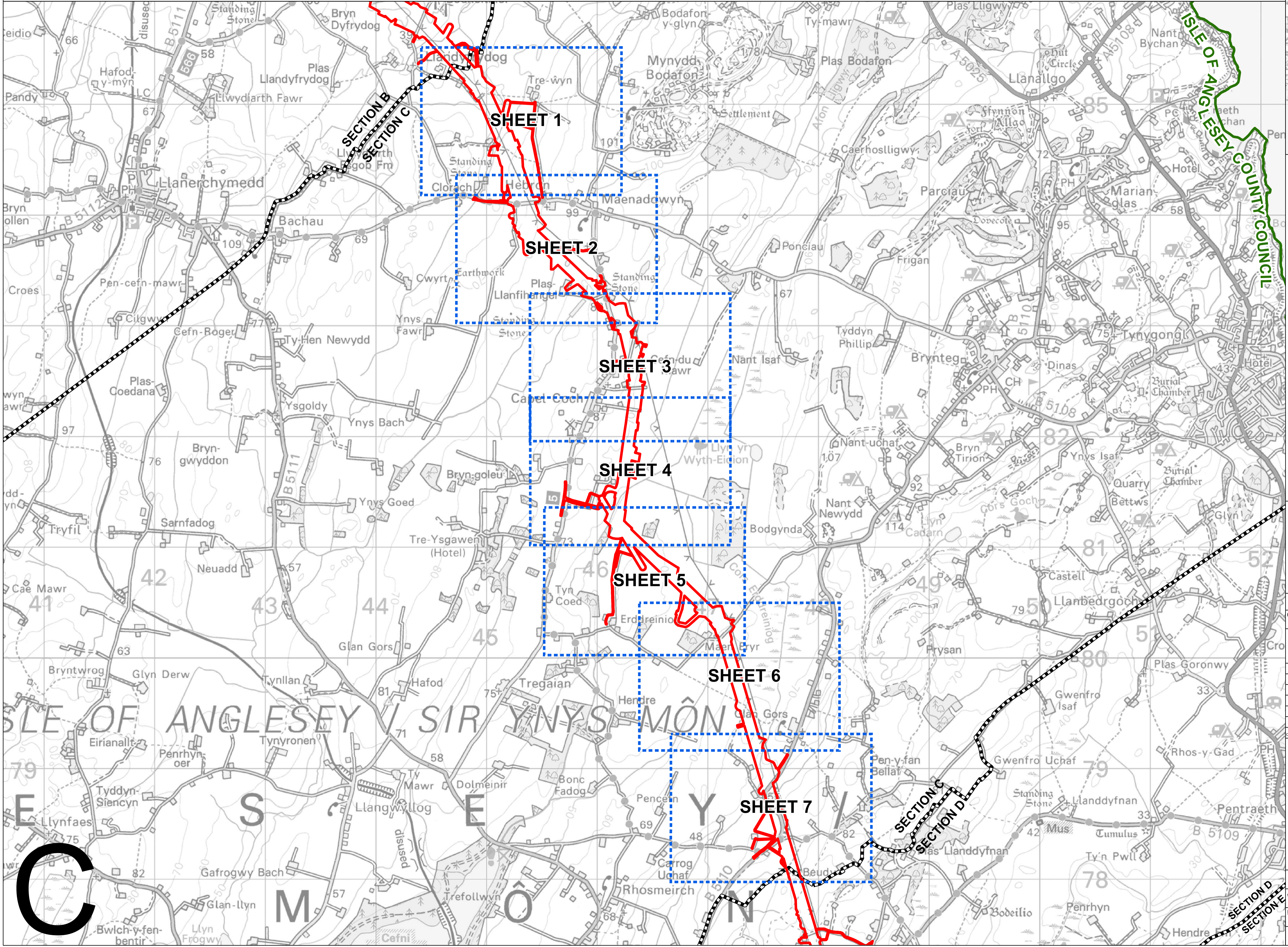
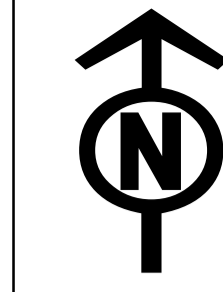
Land Affected Plans

Section C – Llandyfrydog to B5110 north of Talwrn
Option B

National Grid (North Wales Connection Project)

*Regulation 5(2)(i)(i) of the Infrastructure Planning
(Applications: Prescribed Forms and Procedure) Regulations 2009*





Legend / Allwedd

- LOCAL AUTHORITY BOUNDARY
- ORDER LIMITS
- SECTION BOUNDARY
- SHEET INDEX

Notes / Nodiadau
 This drawing is scaled at paper size A1, therefore any prints taken at smaller sizes will affect accuracy of the measurement units and should not be scaled against.
 The OS Boundary Line (Local Authority Boundary) data has been mapped against the OS 1:10,000 Scale Raster mapping and therefore will not be accurate when displayed at a different scale.

Coordinate System: British National Grid
 Sheet X Centroid Coordinate: 246427 Sheet Y Centroid Coordinate: 381667



BACKGROUND MAPPING INFORMATION HAS BEEN REPRODUCED FROM THE ORDNANCE SURVEY MAP BY PERMISSION OF ORDNANCE SURVEY ON BEHALF OF THE CONTROLLER OF HER MAJESTY'S STATIONERY OFFICE. © CROWN COPYRIGHT ORDNANCE SURVEY. NATIONAL GRID ELECTRICITY - 100024241. NATIONAL GRID GAS - 100024866.

Issue / Cyhoeddiad	Date / Dyddiad	Remarks / Sylwadau	Drawn / Tynnwyd	Checked / Gwirwyd	Approved / Cymmerwyd

THE NATIONAL GRID
 (NORTH WALES CONNECTION PROJECT) ORDER
 LAND AFFECTED KEY PLAN
 REGULATION 5(2)(i)(i)
 SECTION C OPTION B
 ISLE OF ANGLESEY COUNTY COUNCIL

GORCHYMYN NATIONAL GRID
 (PROSIECT CYSYLLTIAD GOGLEDD CYMRU)
 PRIF GYNLLUN TIR YR EFFEITHIR ARNO
 RHEOLIAD 5(2)(i)(i)
 ADRAN C OPSIWN B
 CYNGOR SIR YNYS MÔN

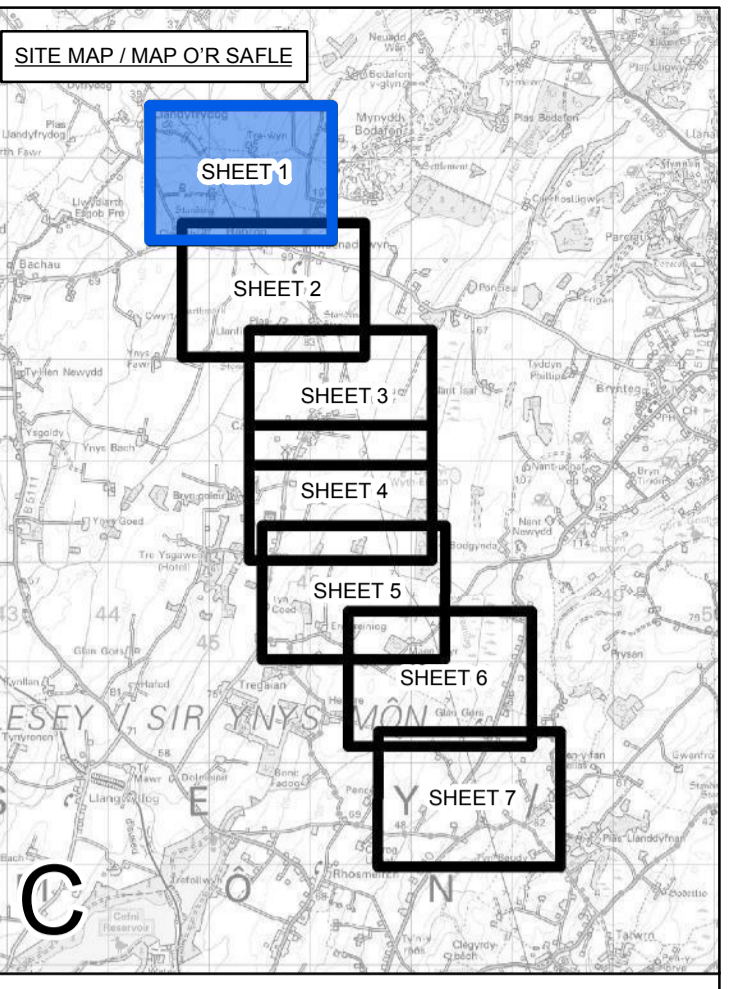
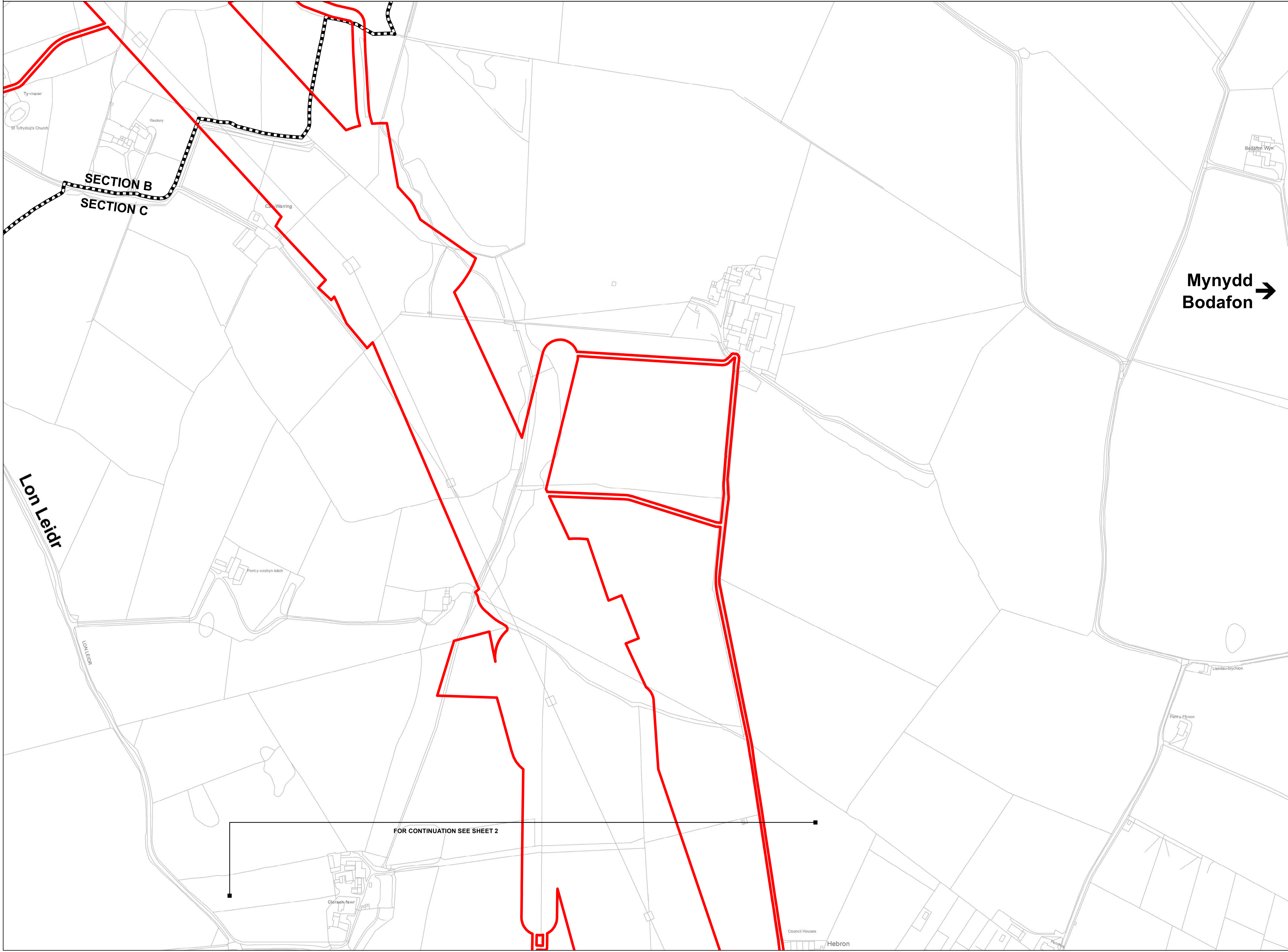
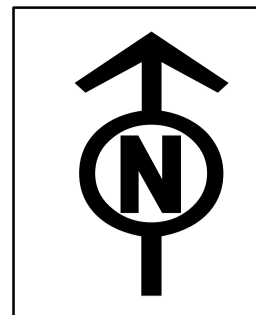
nationalgrid
 Application Number / Rhif y Cais: EN020015

National Grid Drawing Reference / Cyfeirnod Llundain National Grid
 DCO_CLA/KP/01_B

Scale / Graddfa	Sheet Size / Mest y Ddaeth	Sheet / Ddaeth	Issue / Cyhoeddiad
1:16,000	A1	SHEET 1 OF 1	A

THE NATIONAL GRID (NORTH WALES CONNECTION PROJECT) ORDER
 LAND AFFECTED PLAN
 REGULATION 5(2)(i)(i)
 SECTION C OPTION B, SHEET 1 OF 7
 ISLE OF ANGLESEY COUNTY COUNCIL

GORCHYMYN NATIONAL GRID (PROSIECT CYSYLLTIAD GOGLEDD CYMRU)
 CYNLLUN TIR YR EFFEITHIR ARNO
 RHEOLIAD 5(2)(i)(i)
 ADRAN C OPSIWN B, DALEN 1 O 7
 CYNGOR SIR YNYS MÔN




Legend / Allwedd

- LOCAL AUTHORITY BOUNDARY
- ORDER LIMITS
- SECTION BOUNDARY

Notes / Nodiadau
 This drawing is scaled at paper size A1, therefore any prints taken at smaller sizes will affect accuracy of the measurement units and should not be scaled against.
 The OS Boundary Line (Local Authority Boundary) data has been mapped against the OS 1:10,000 Scale Raster mapping and therefore will not be accurate when displayed at a different scale.
 For further explanation please see plan guidance document.

Coordinate System: British National Grid
 Sheet X Centroid Coordinate: 245315 Sheet Y Centroid Coordinate: 384748



BACKGROUND MAPPING INFORMATION HAS BEEN REPRODUCED FROM THE ORDNANCE SURVEY MAP BY PERMISSION OF ORDNANCE SURVEY ON BEHALF OF THE CONTROLLER OF HER MAJESTY'S STATIONERY OFFICE. © CROWN COPYRIGHT ORDNANCE SURVEY. NATIONAL GRID ELECTRICITY - 100024241. NATIONAL GRID GAS - 100024886.

Issue / Cyhoeddiad	Date / Dyddiad	Remarks / Sylwadau	Drawn / Tynnydd	Checked / Gwirneidd	Approved / Cymroddwydd

Title / Teitl

THE NATIONAL GRID
 (NORTH WALES CONNECTION PROJECT) ORDER
 LAND AFFECTED PLAN
 REGULATION 5(2)(i)(i)
 SECTION C OPTION B, SHEET 1 OF 7
 ISLE OF ANGLESEY COUNTY COUNCIL

GORCHYMYN NATIONAL GRID
 (PROSIECT CYSYLLTIAD GOGLEDD CYMRU)
 CYNLLUN TIR YR EFFEITHIR ARNO
 RHEOLIAD 5(2)(i)(i)
 ADRAN C OPSIWN B, DALEN 1 O 7
 CYNGOR SIR YNYS MÔN



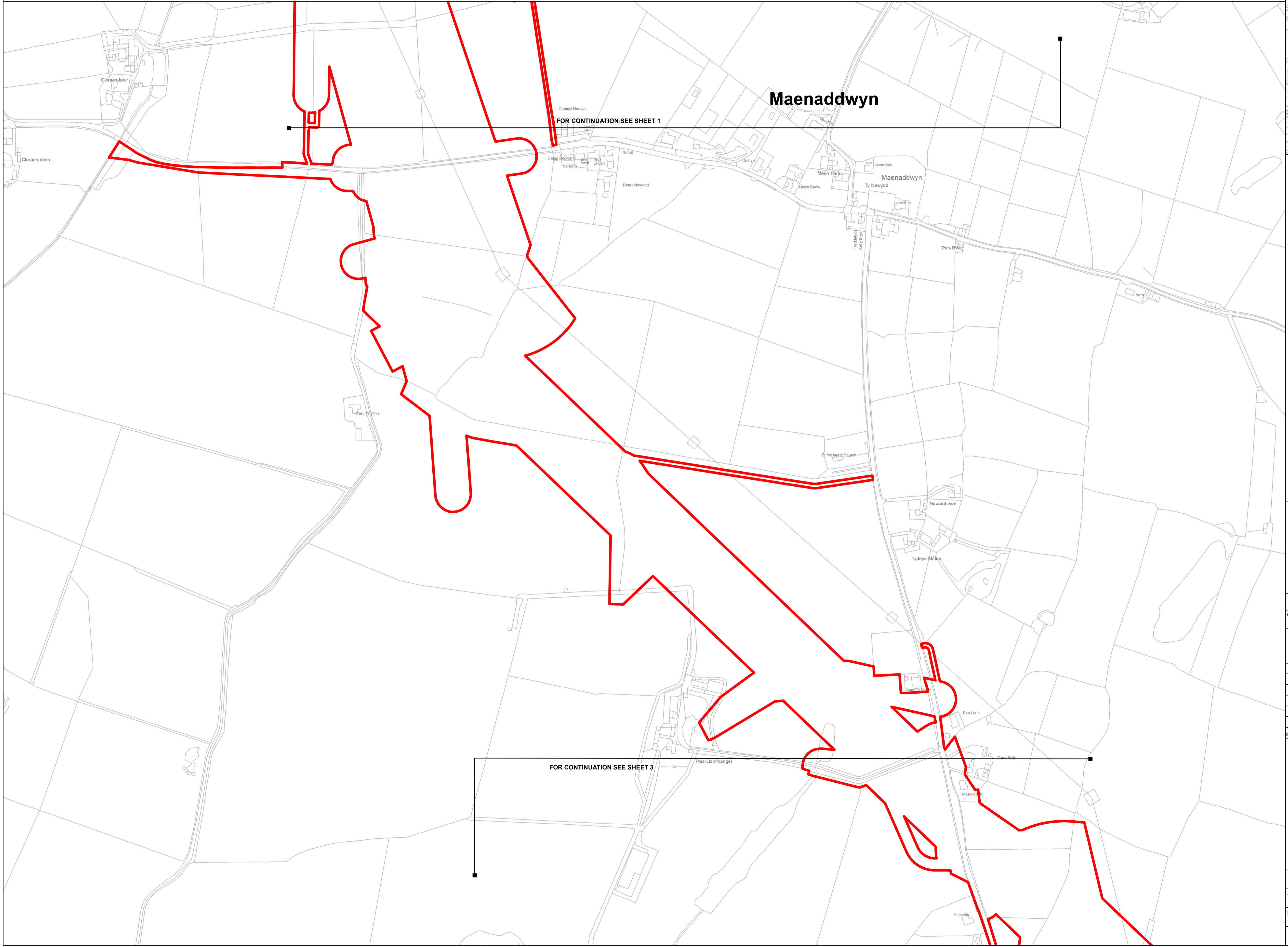
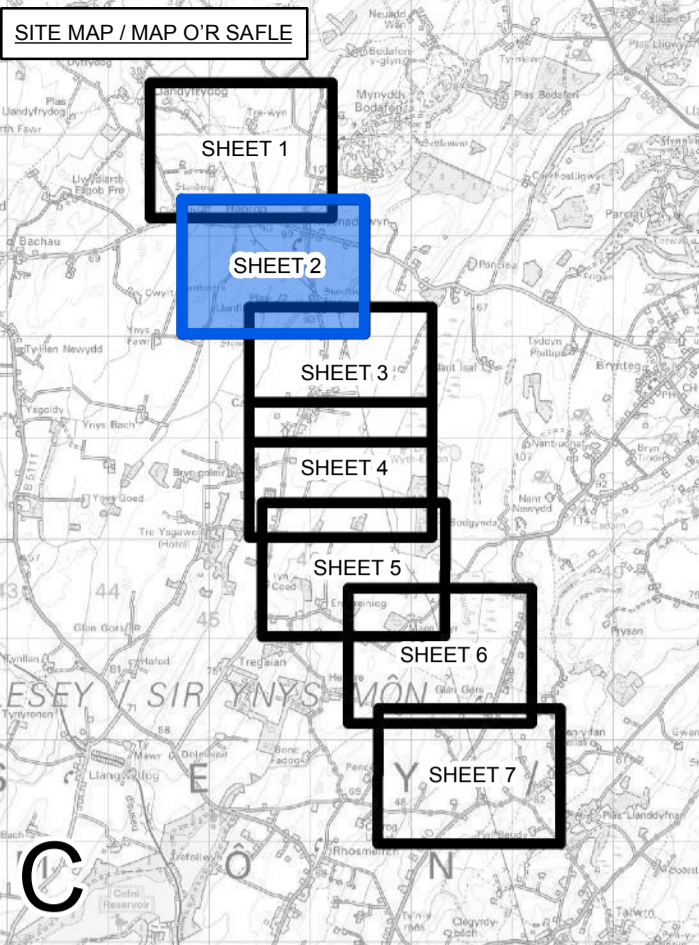
Application Number / Rhif y Cais
 EN020015

Scale / Graddfa	Sheet Size / Maint y Ddaen	Sheet / Ddaen	Issue / Cyhoeddiad
1:2,500	A1	SHEET 1 OF 7	A



THE NATIONAL GRID (NORTH WALES CONNECTION PROJECT) ORDER
 LAND AFFECTED PLAN
 REGULATION 5(2)(i)(i)
 SECTION C OPTION B, SHEET 2 OF 7
 ISLE OF ANGLESEY COUNTY COUNCIL

GORCHYMYN NATIONAL GRID (PROSIECT CYSYLLTIAD GOGLEDD CYMRU)
 CYNLLUN TIR YR EFFEITHIR ARNO
 RHEOLIAD 5(2)(i)(i)
 ADRAN C OPSIWN B, DALEN 2 O 7
 CYNGOR SIR YNYS MÔN



Legend / Allwedd

- LOCAL AUTHORITY BOUNDARY
- ORDER LIMITS
- SECTION BOUNDARY


Notes / Nodiadau

This drawing is scaled at paper size A1, therefore any prints taken at smaller sizes will affect accuracy of the measurement units and should not be scaled against.

The OS Boundary Line (Local Authority Boundary) data has been mapped against the OS 1:10,000 Scale Raster mapping and therefore will not be accurate when displayed at a different scale.

For further explanation please see plan guidance document.

Coordinate System: British National Grid
 Sheet X Centroid Coordinate: 245633 Sheet Y Centroid Coordinate: 383644



BACKGROUND MAPPING INFORMATION HAS BEEN REPRODUCED FROM THE ORDNANCE SURVEY MAP BY PERMISSION OF ORDNANCE SURVEY ON BEHALF OF THE CONTROLLER OF HER MAJESTY'S STATIONERY OFFICE. © CROWN COPYRIGHT ORDNANCE SURVEY. NATIONAL GRID ELECTRICITY - 100024241. NATIONAL GRID GAS - 100024886.

Issue / Cyhoeddiad	Date / Dyddiad	Remarks / Sylwadau	Drawn / Tynnwyd	Checked / Gwirio	Approved / Cymroddwyd

Title / Teitl

THE NATIONAL GRID
 (NORTH WALES CONNECTION PROJECT) ORDER
 LAND AFFECTED PLAN
 REGULATION 5(2)(i)(i)
 SECTION C OPTION B, SHEET 2 OF 7
 ISLE OF ANGLESEY COUNTY COUNCIL

GORCHYMYN NATIONAL GRID
 (PROSIECT CYSYLLTIAD GOGLEDD CYMRU)
 CYNLLUN TIR YR EFFEITHIR ARNO
 RHEOLIAD 5(2)(i)(i)
 ADRAN C OPSIWN B, DALEN 2 O 7
 CYNGOR SIR YNYS MÔN



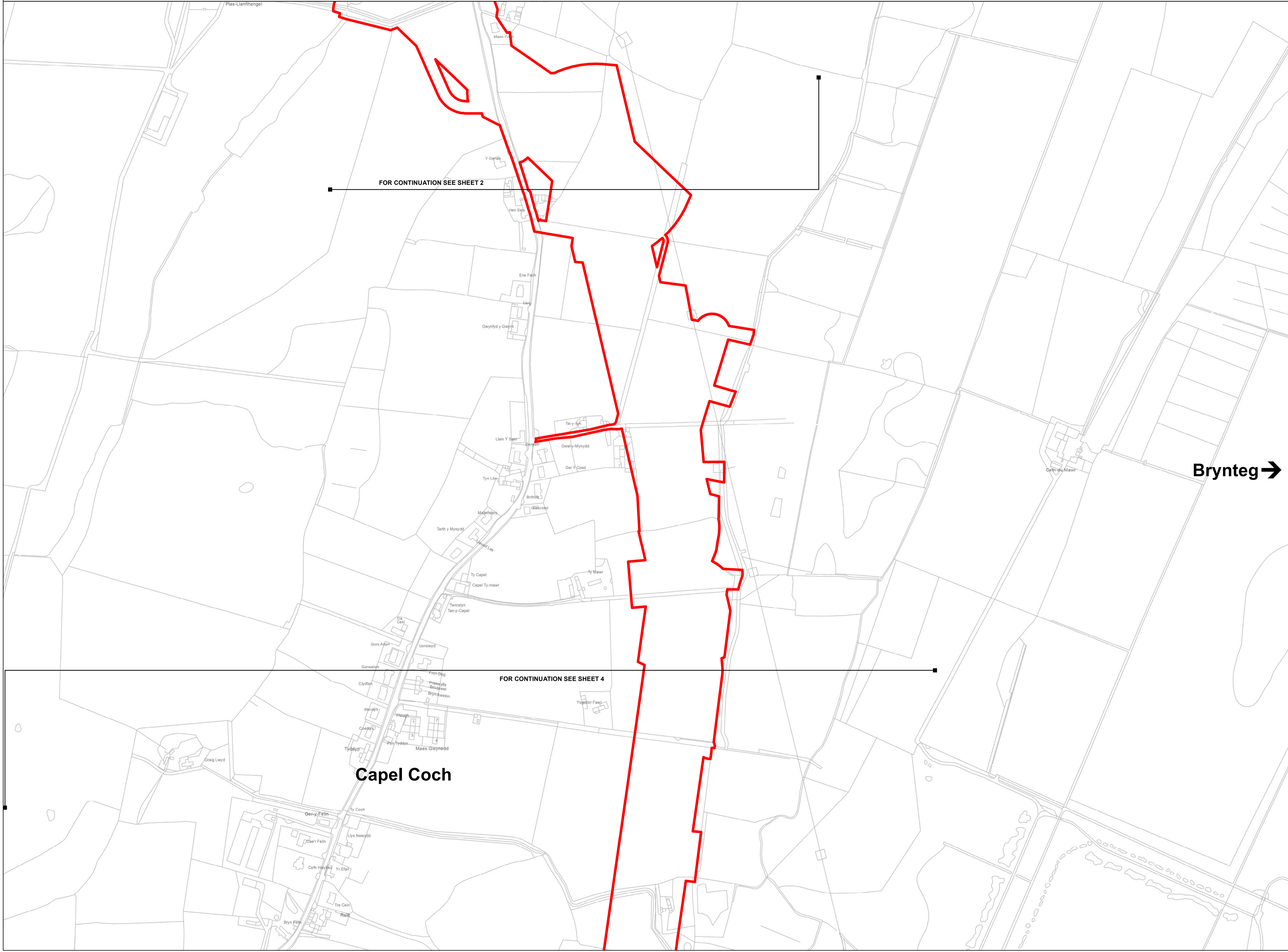
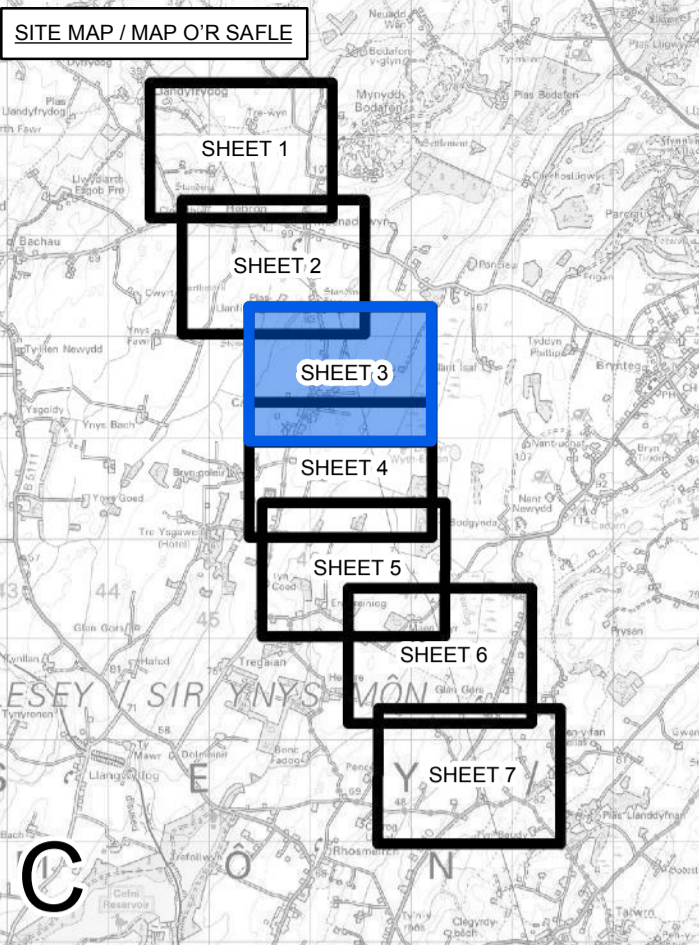
Application Number / Rhif y Cais
 EN020015

Scale / Graddfa	Sheet Size / Mân y Ddaen	Sheet / Ddaen	Issue / Cyhoeddiad
1:2,500	A1	SHEET 2 OF 7	A



THE NATIONAL GRID (NORTH WALES CONNECTION PROJECT) ORDER
 LAND AFFECTED PLAN
 REGULATION 5(2)(i)(i)
 SECTION C OPTION B, SHEET 3 OF 7
 ISLE OF ANGLESEY COUNTY COUNCIL

GORCHYMYN NATIONAL GRID (PROSIECT CYSYLLTIAD GOGLEDD CYMRU)
 CYNLLUN TIR YR EFFEITHIR ARNO
 RHEOLIAD 5(2)(i)(i)
 ADRAN C OPSIWN B, DALEN 3 O 7
 CYNGOR SIR YNYS MÔN




Legend / Allwedd

- LOCAL AUTHORITY BOUNDARY
- ORDER LIMITS
- SECTION BOUNDARY

Notes / Nodiadau

This drawing is scaled at paper size A1, therefore any prints taken at smaller sizes will affect accuracy of the measurement units and should not be scaled against.
 The OS Boundary Line (Local Authority Boundary) data has been mapped against the OS 1:10,000 Scale Raster mapping and therefore will not be accurate when displayed at a different scale.
 For further explanation please see plan guidance document.

Coordinate System: British National Grid
 Sheet X Centroid Coordinate: 246298 Sheet Y Centroid Coordinate: 382825



BACKGROUND MAPPING INFORMATION HAS BEEN REPRODUCED FROM THE ORDNANCE SURVEY MAP BY PERMISSION OF ORDNANCE SURVEY ON BEHALF OF THE CONTROLLER OF HER MAJESTY'S STATIONERY OFFICE. © CROWN COPYRIGHT ORDNANCE SURVEY. NATIONAL GRID ELECTRICITY - 100024241. NATIONAL GRID GAS - 100024886.

A	FOR DCO SUBMISSION	TF	MF	RP	
Issue / Cyhoeddiad	Date / Dyddiad	Remarks / Sylwadau	Drawn / Tynnwyd	Checked / Gwirioedd	Approved / Cymrwyddwyd

Title / Teitl

THE NATIONAL GRID
 (NORTH WALES CONNECTION PROJECT) ORDER
 LAND AFFECTED PLAN
 REGULATION 5(2)(i)(i)
 SECTION C OPTION B, SHEET 3 OF 7
 ISLE OF ANGLESEY COUNTY COUNCIL

GORCHYMYN NATIONAL GRID
 (PROSIECT CYSYLLTIAD GOGLEDD CYMRU)
 CYNLLUN TIR YR EFFEITHIR ARNO
 RHEOLIAD 5(2)(i)(i)
 ADRAN C OPSIWN B, DALEN 3 O 7
 CYNGOR SIR YNYS MÔN



Application Number / Rhif y Cais
 EN020015

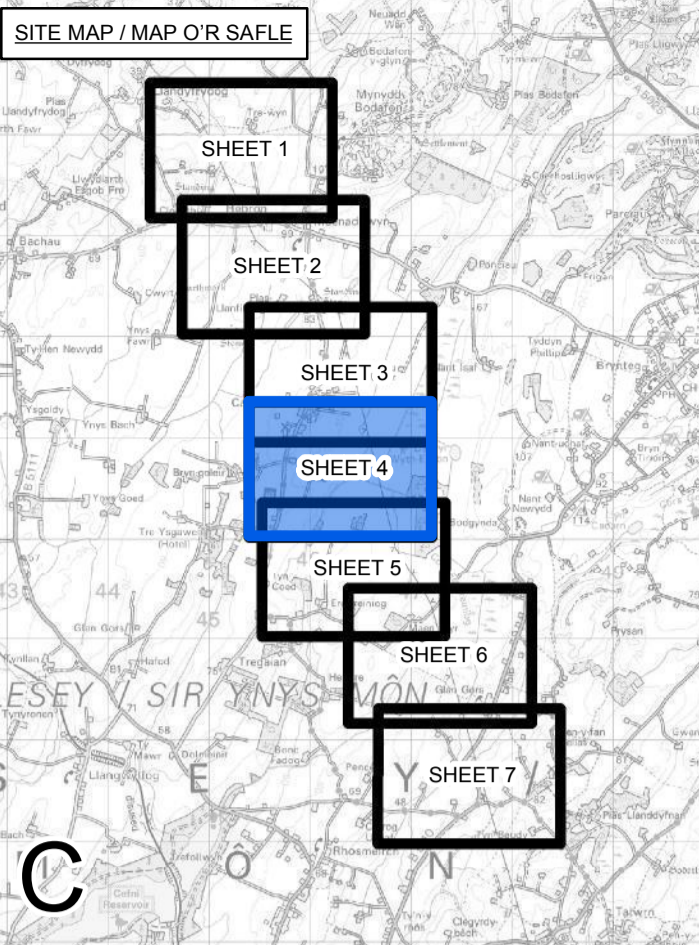
National Grid Drawing Reference / Cyfeirnod Lluniad National Grid
 DCO_CLAPS03_B

Scale / Graddfa	Sheet Size / Maint y Ddaen	Sheet / Ddaen	Issue / Cyhoeddiad
1:2,500	A1	SHEET 3 OF 7	A



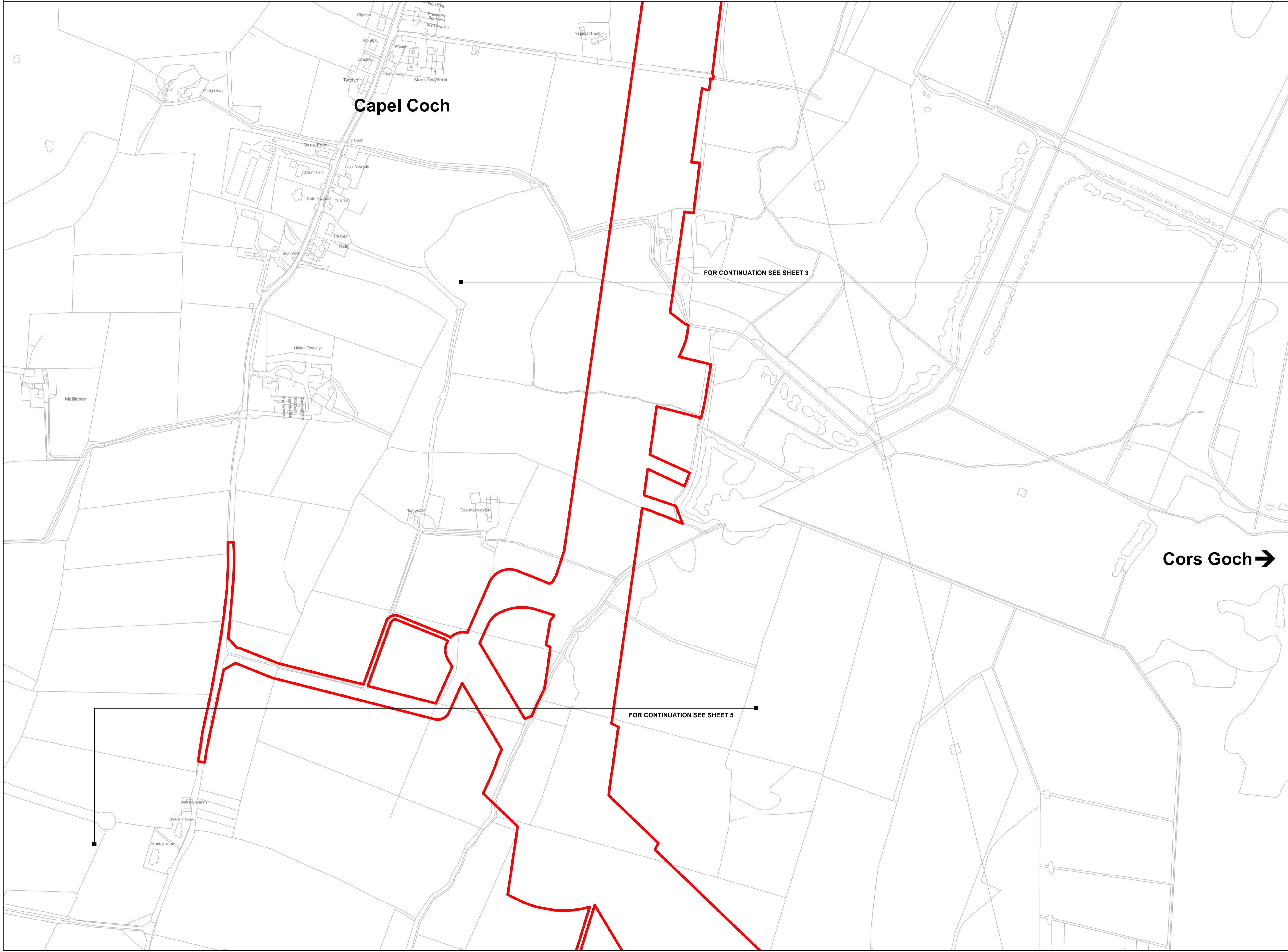
THE NATIONAL GRID (NORTH WALES CONNECTION PROJECT) ORDER
 LAND AFFECTED PLAN
 REGULATION 5(2)(i)(i)
 SECTION C OPTION B, SHEET 4 OF 7
 ISLE OF ANGLESEY COUNTY COUNCIL

GORCHYMYN NATIONAL GRID (PROSIECT CYSYLLTIAD GOGLEDD CYMRU)
 CYNLLUN TIR YR EFFEITHIR ARNO
 RHEOLIAD 5(2)(i)(i)
 ADRAN C OPSIWN B, DALEN 4 O 7
 CYNGOR SIR YNYS MÔN



Legend / Allwedd


- LOCAL AUTHORITY BOUNDARY
- ORDER LIMITS
- SECTION BOUNDARY



Notes / Nodiadau

This drawing is scaled at paper size A1, therefore any prints taken at smaller sizes will affect accuracy of the measurement units and should not be scaled against.
 The OS Boundary Line (Local Authority Boundary) data has been mapped against the OS 1:10,000 Scale Raster mapping and therefore will not be accurate when displayed at a different scale.
 For further explanation please see plan guidance document.

Coordinate System: British National Grid
 Sheet X Centroid Coordinate: 246300 Sheet Y Centroid Coordinate: 381685



BACKGROUND MAPPING INFORMATION HAS BEEN REPRODUCED FROM THE ORDNANCE SURVEY MAP BY PERMISSION OF ORDNANCE SURVEY ON BEHALF OF THE CONTROLLER OF HER MAJESTY'S STATIONERY OFFICE. © CROWN COPYRIGHT ORDNANCE SURVEY. NATIONAL GRID ELECTRICITY - 100024241. NATIONAL GRID GAS - 100024886.

Issue / Cyhoeddiad	Date / Dyddiad	Remarks / Sylwadau	Drawn / Tynnwyd	Checked / Gwirio	Approved / Cymroddwyd
A		FOR DCO SUBMISSION	TF	MF	RP

Title / Teitl

THE NATIONAL GRID
 (NORTH WALES CONNECTION PROJECT) ORDER
 LAND AFFECTED PLAN
 REGULATION 5(2)(i)(i)
 SECTION C OPTION B, SHEET 4 OF 7
 ISLE OF ANGLESEY COUNTY COUNCIL

GORCHYMYN NATIONAL GRID
 (PROSIECT CYSYLLTIAD GOGLEDD CYMRU)
 CYNLLUN TIR YR EFFEITHIR ARNO
 RHEOLIAD 5(2)(i)(i)
 ADRAN C OPSIWN B, DALEN 4 O 7
 CYNGOR SIR YNYS MÔN



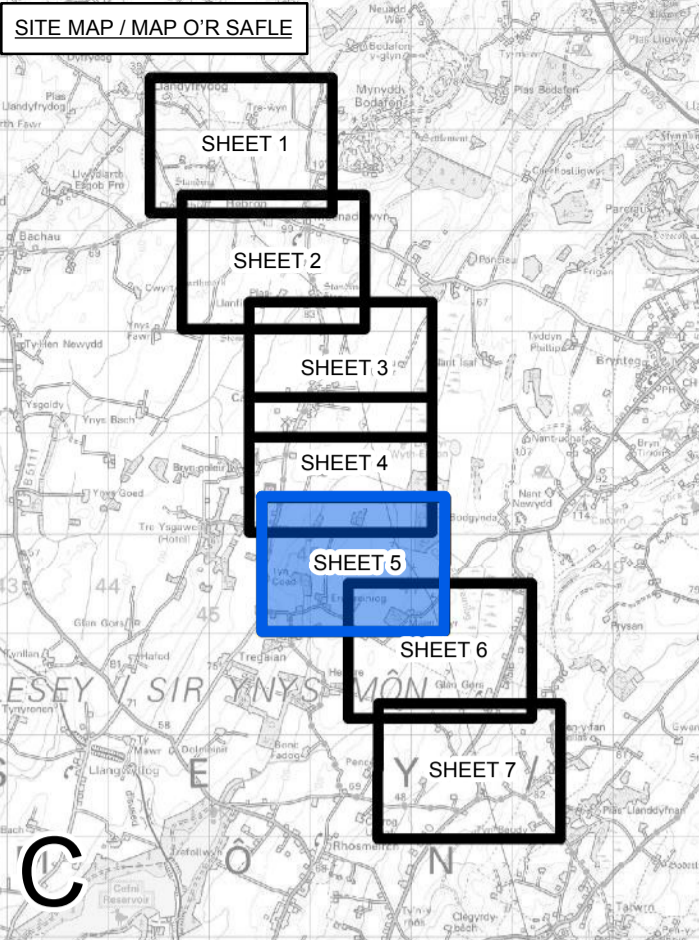
Application Number / Rhif y Cais
 EN020015

Scale / Graddfa	Sheet Size / Maint y Dalen	Sheet / Dalen	Issue / Cyhoeddiad
1:2,500	A1	SHEET 4 OF 7	A



THE NATIONAL GRID (NORTH WALES CONNECTION PROJECT) ORDER
 LAND AFFECTED PLAN
 REGULATION 5(2)(i)(i)
 SECTION C OPTION B, SHEET 5 OF 7
 ISLE OF ANGLESEY COUNTY COUNCIL

GORCHYMYN NATIONAL GRID (PROSIECT CYSYLLTIAD GOGLEDD CYMRU)
 CYNLLUN TIR YR EFFEITHIR ARNO
 RHEOLIAD 5(2)(i)(i)
 ADRAN C OPSIWN B, DALEN 5 O 7
 CYNGOR SIR YNYS MÔN




Legend / Allwedd

- LOCAL AUTHORITY BOUNDARY
- ORDER LIMITS
- SECTION BOUNDARY

Notes / Nodiadau

This drawing is scaled at paper size A1, therefore any prints taken at smaller sizes will affect accuracy of the measurement units and should not be scaled against.
 The OS Boundary Line (Local Authority Boundary) data has been mapped against the OS 1:10,000 Scale Raster mapping and therefore will not be accurate when displayed at a different scale.
 For further explanation please see plan guidance document.

Coordinate System: British National Grid
 Sheet X Centroid Coordinate: 246428 Sheet Y Centroid Coordinate: 380691



BACKGROUND MAPPING INFORMATION HAS BEEN REPRODUCED FROM THE ORDNANCE SURVEY MAP BY PERMISSION OF ORDNANCE SURVEY ON BEHALF OF THE CONTROLLER OF HER MAJESTY'S STATIONERY OFFICE. © CROWN COPYRIGHT ORDNANCE SURVEY. NATIONAL GRID ELECTRICITY - 100024241. NATIONAL GRID GAS - 100024886.

Issue / Cyhoeddiad	Date / Dyddiad	Remarks / Sylwadau	Drawn / Tynnwyd	Checked / Gwirio	Approved / Cymroddwyd
A		FOR DCO SUBMISSION	TF	MF	RP

Title / Teitl

THE NATIONAL GRID
 (NORTH WALES CONNECTION PROJECT) ORDER
 LAND AFFECTED PLAN
 REGULATION 5(2)(i)(i)
 SECTION C OPTION B, SHEET 5 OF 7
 ISLE OF ANGLESEY COUNTY COUNCIL

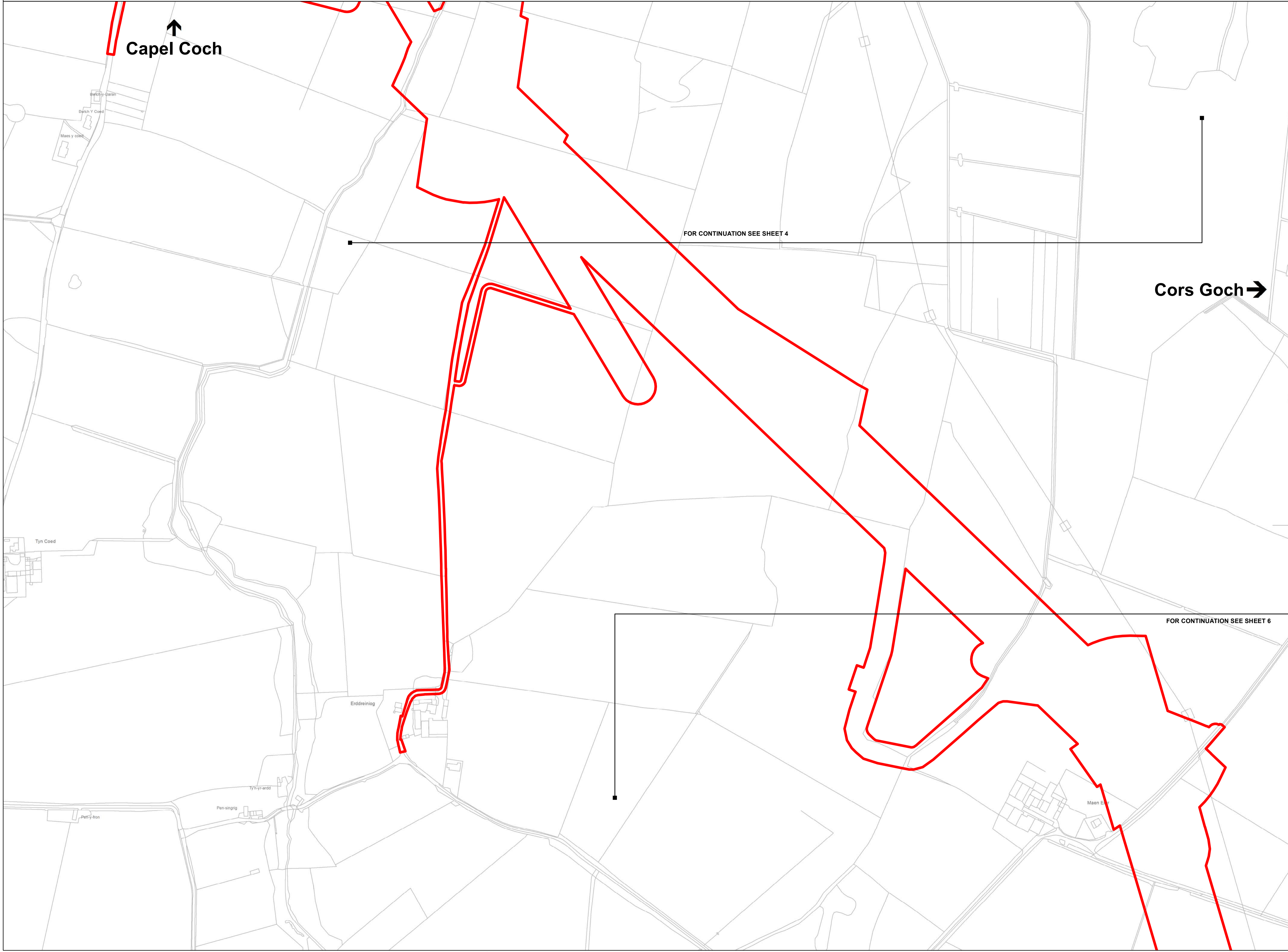
GORCHYMYN NATIONAL GRID
 (PROSIECT CYSYLLTIAD GOGLEDD CYMRU)
 CYNLLUN TIR YR EFFEITHIR ARNO
 RHEOLIAD 5(2)(i)(i)
 ADRAN C OPSIWN B, DALEN 5 O 7
 CYNGOR SIR YNYS MÔN



Application Number / Rhif y Cais
 EN020015

National Grid Drawing Reference / Cyfeirnod Lluniad National Grid
 DCO_CLA/PS/05_B

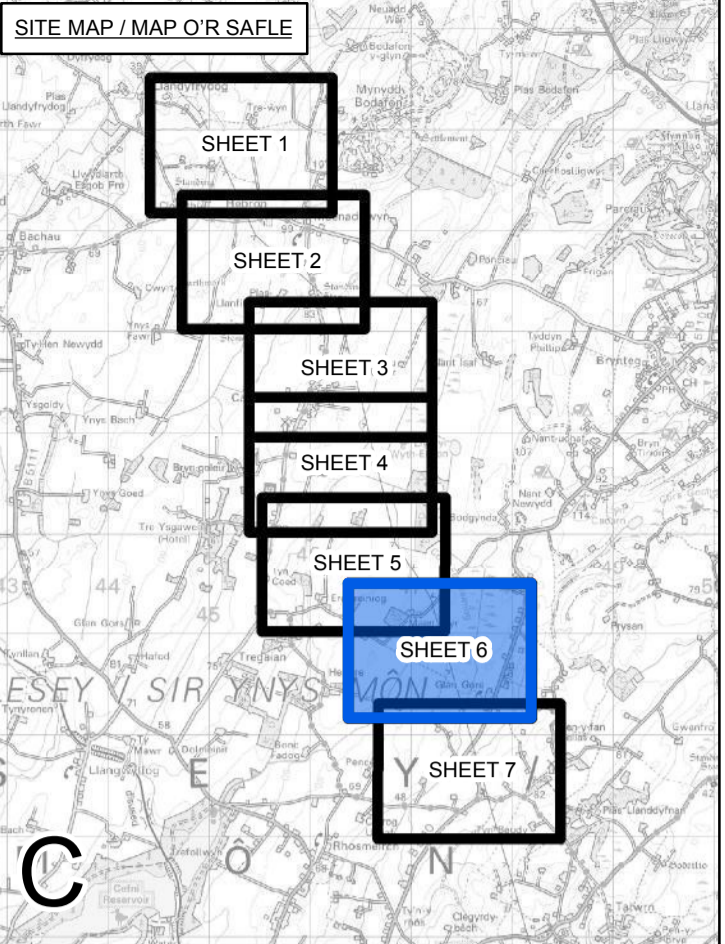
Scale / Graddfa	Sheet Size / Maint y Ddaen	Sheet / Ddaen	Issue / Cyhoeddiad
1:2,500	A1	SHEET 5 OF 7	A





THE NATIONAL GRID (NORTH WALES CONNECTION PROJECT) ORDER
 LAND AFFECTED PLAN
 REGULATION 5(2)(i)(i)
 SECTION C OPTION B, SHEET 6 OF 7
 ISLE OF ANGLESEY COUNTY COUNCIL

GORCHYMYN NATIONAL GRID (PROSIECT CYSYLLTIAD GOGLEDD CYMRU)
 CYNLLUN TIR YR EFFEITHIR ARNO
 RHEOLIAD 5(2)(i)(i)
 ADRAN C OPSIWN B, DALEN 6 O 7
 CYNGOR SIR YNYS MÔN




Legend / Allwedd

- LOCAL AUTHORITY BOUNDARY
- ORDER LIMITS
- SECTION BOUNDARY

Notes / Nodiadau

This drawing is scaled at paper size A1, therefore any prints taken at smaller sizes will affect accuracy of the measurement units and should not be scaled against.
 The OS Boundary Line (Local Authority Boundary) data has been mapped against the OS 1:10,000 Scale Raster mapping and therefore will not be accurate when displayed at a different scale.
 For further explanation please see plan guidance document.

Coordinate System: British National Grid
 Sheet X Centroid Coordinate: 247286 Sheet Y Centroid Coordinate: 379830



BACKGROUND MAPPING INFORMATION HAS BEEN REPRODUCED FROM THE ORDNANCE SURVEY MAP BY PERMISSION OF ORDNANCE SURVEY ON BEHALF OF THE CONTROLLER OF HER MAJESTY'S STATIONERY OFFICE. © CROWN COPYRIGHT ORDNANCE SURVEY. NATIONAL GRID ELECTRICITY - 100024241. NATIONAL GRID GAS - 100024886.

Issue / Cyhoeddiad	Date / Dyddiad	Remarks / Sylwadau	Drawn / Tynnwyd	Checked / Gwirioedd	Approved / Cymroddwyd

Title / Teitl

THE NATIONAL GRID
 (NORTH WALES CONNECTION PROJECT) ORDER
 LAND AFFECTED PLAN
 REGULATION 5(2)(i)(i)
 SECTION C OPTION B, SHEET 6 OF 7
 ISLE OF ANGLESEY COUNTY COUNCIL

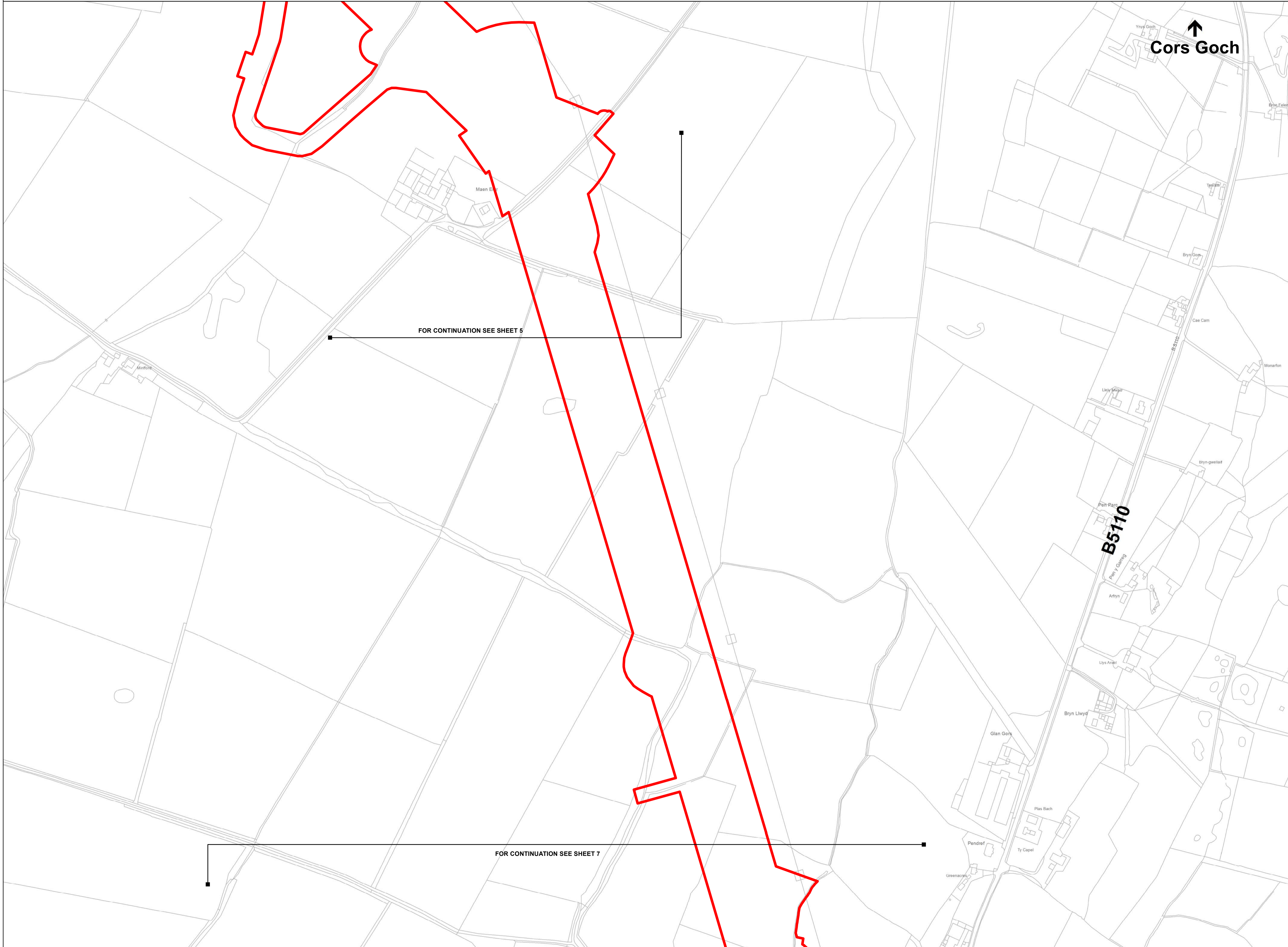
GORCHYMYN NATIONAL GRID
 (PROSIECT CYSYLLTIAD GOGLEDD CYMRU)
 CYNLLUN TIR YR EFFEITHIR ARNO
 RHEOLIAD 5(2)(i)(i)
 ADRAN C OPSIWN B, DALEN 6 O 7
 CYNGOR SIR YNYS MÔN



Application Number / Rhif y Cais
 EN020015

National Grid Drawing Reference / Cyfeirnod Lluniad National Grid
 DCO_CLAPS/06_B

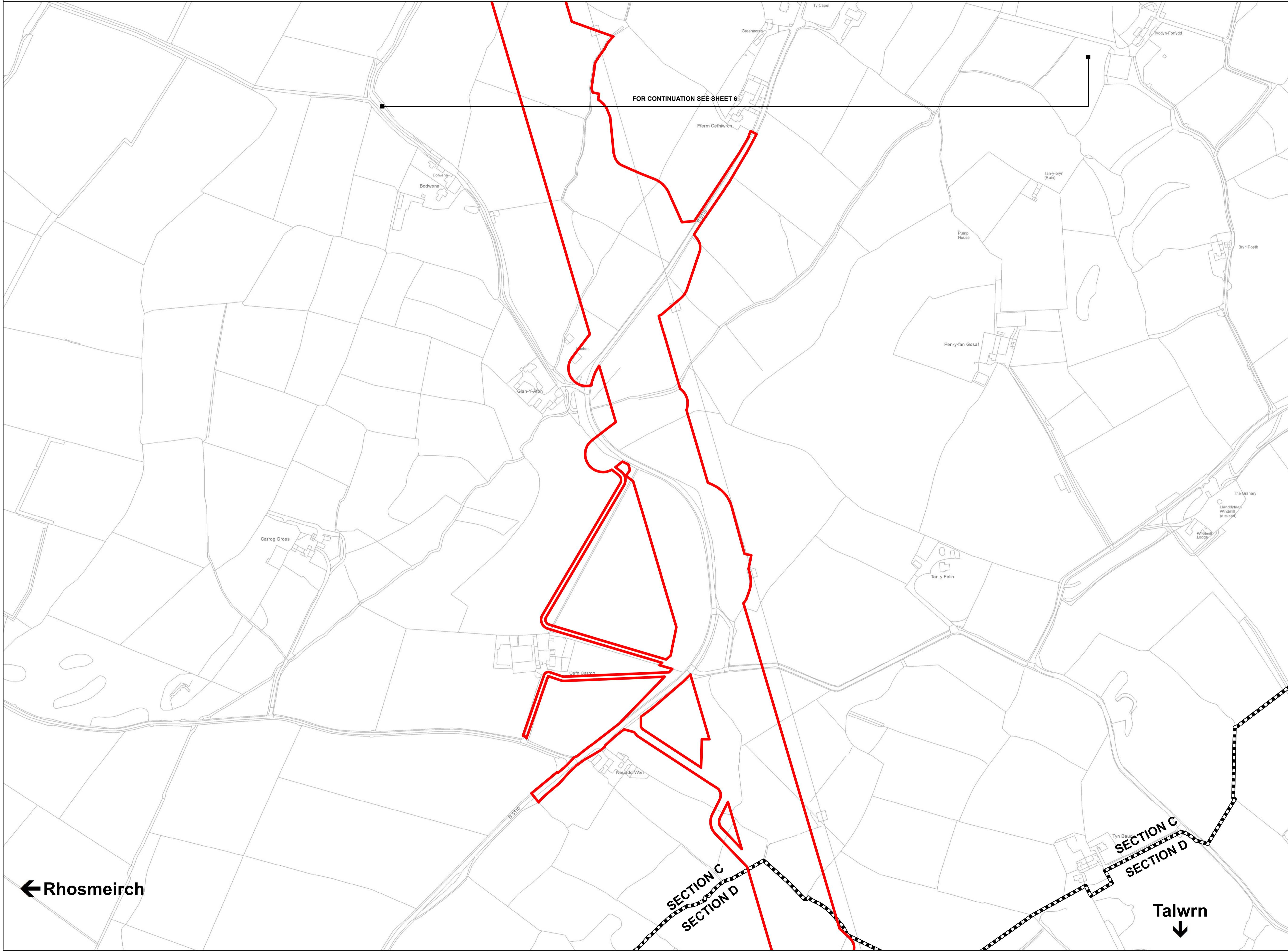
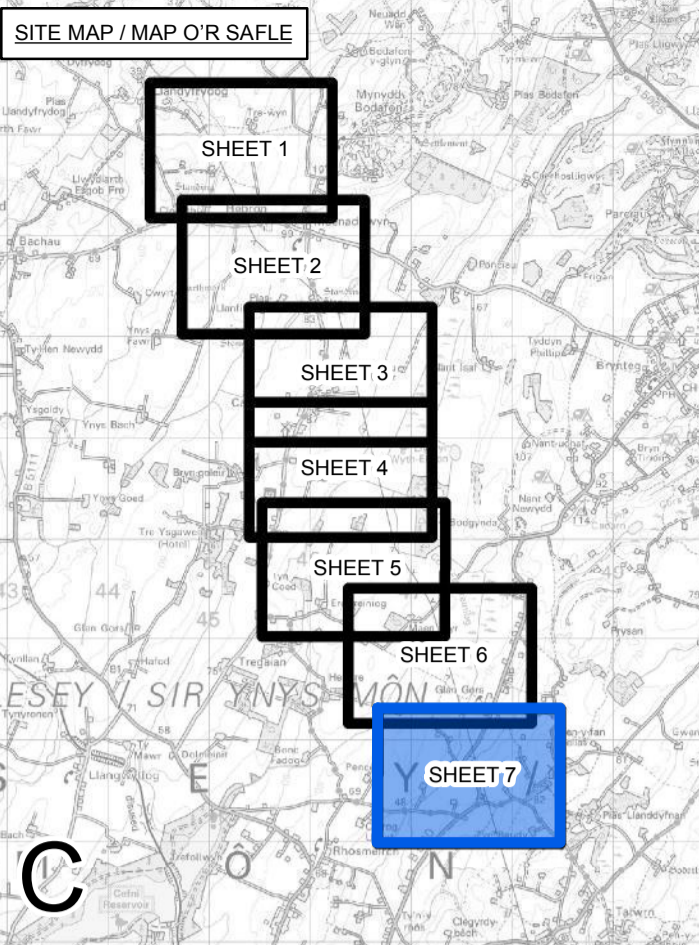
Scale / Graddfa	Sheet Size / Maint y Ddaen	Sheet / Ddaen	Issue / Cyhoeddiad
1:2,500	A1	SHEET 6 OF 7	A





THE NATIONAL GRID (NORTH WALES CONNECTION PROJECT) ORDER
 LAND AFFECTED PLAN
 REGULATION 5(2)(i)(i)
 SECTION C OPTION B, SHEET 7 OF 7
 ISLE OF ANGLESEY COUNTY COUNCIL

GORCHYMYN NATIONAL GRID (PROSIECT CYSYLLTIAD GOGLEDD CYMRU)
 CYNLLUN TIR YR EFFEITHIR ARNO
 RHEOLIAD 5(2)(i)(i)
 ADRAN C OPSIWN B, DALEN 7 O 7
 CYNGOR SIR YNYS MÔN




Legend / Allwedd

- LOCAL AUTHORITY BOUNDARY
- ORDER LIMITS
- SECTION BOUNDARY

Notes / Nodiadau

This drawing is scaled at paper size A1, therefore any prints taken at smaller sizes will affect accuracy of the measurement units and should not be scaled against.
 The OS Boundary Line (Local Authority Boundary) data has been mapped against the OS 1:10,000 Scale Raster mapping and therefore will not be accurate when displayed at a different scale.
 For further explanation please see plan guidance document.

Coordinate System: British National Grid
 Sheet X Centroid Coordinate: 247573 Sheet Y Centroid Coordinate: 378644



BACKGROUND MAPPING INFORMATION HAS BEEN REPRODUCED FROM THE ORDNANCE SURVEY MAP BY PERMISSION OF ORDNANCE SURVEY ON BEHALF OF THE CONTROLLER OF HER MAJESTY'S STATIONERY OFFICE. © CROWN COPYRIGHT ORDNANCE SURVEY. NATIONAL GRID ELECTRICITY - 100024241. NATIONAL GRID GAS - 100024886.

Issue / Cyhoeddiad	Date / Dyddiad	Remarks / Sylwadau	Drawn / Tynnwyd	Checked / Gwirio	Approved / Cymroddwyd
A		FOR DCO SUBMISSION	TF	MF	RP

Title / Teitl
 THE NATIONAL GRID
 (NORTH WALES CONNECTION PROJECT) ORDER
 LAND AFFECTED PLAN
 REGULATION 5(2)(i)(i)
 SECTION C OPTION B, SHEET 7 OF 7
 ISLE OF ANGLESEY COUNTY COUNCIL
 GORCHYMYN NATIONAL GRID
 (PROSIECT CYSYLLTIAD GOGLEDD CYMRU)
 CYNLLUN TIR YR EFFEITHIR ARNO
 RHEOLIAD 5(2)(i)(i)
 ADRAN C OPSIWN B, DALEN 7 O 7
 CYNGOR SIR YNYS MÔN



Application Number / Rhif y Cais
 EN020015

Scale / Graddfa	Sheet Size / Maint y Ddaen	Sheet / Ddaen	Issue / Cyhoeddiad
1:2,500	A1	SHEET 7 OF 7	A


DOCUMENT 4.1.D

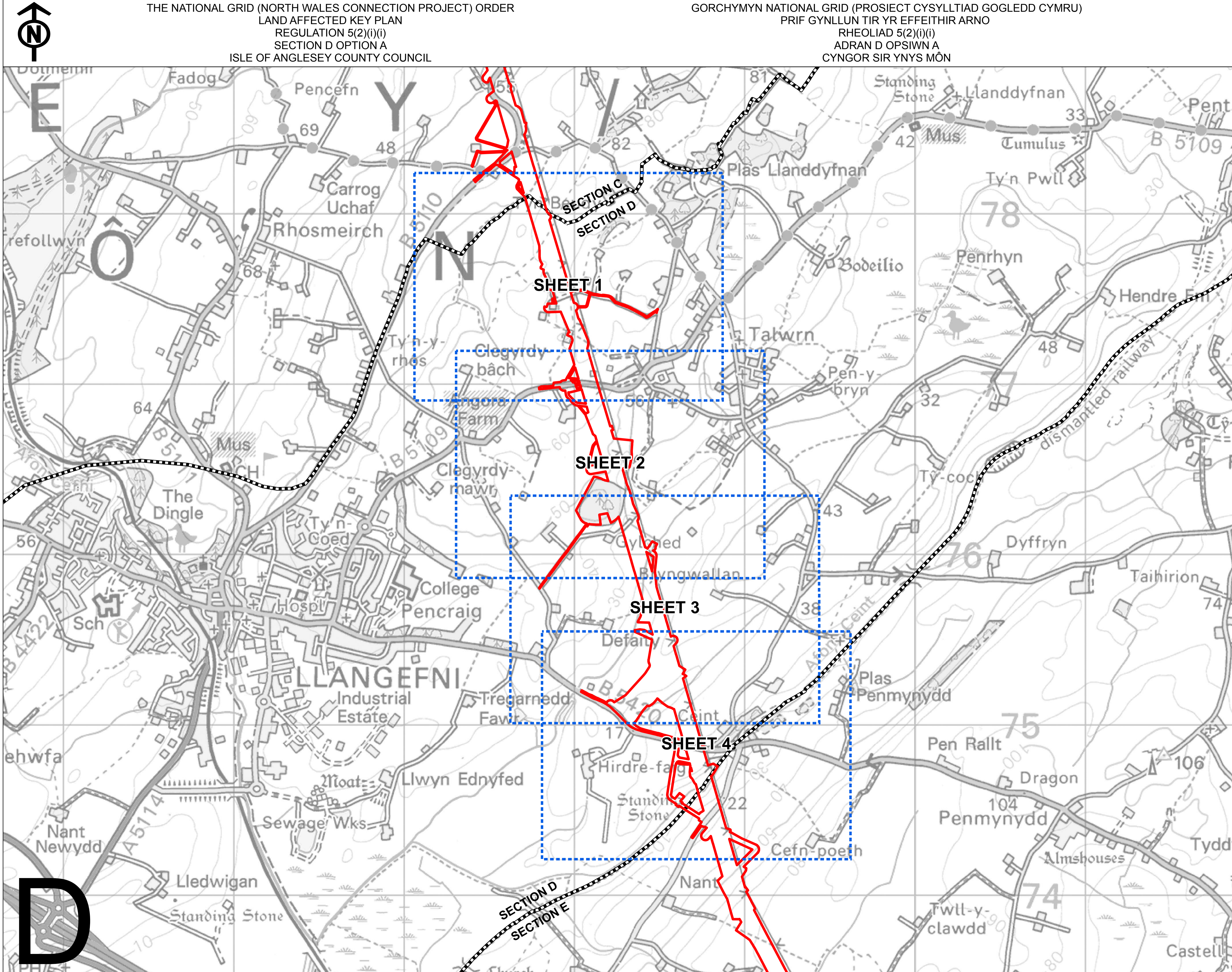
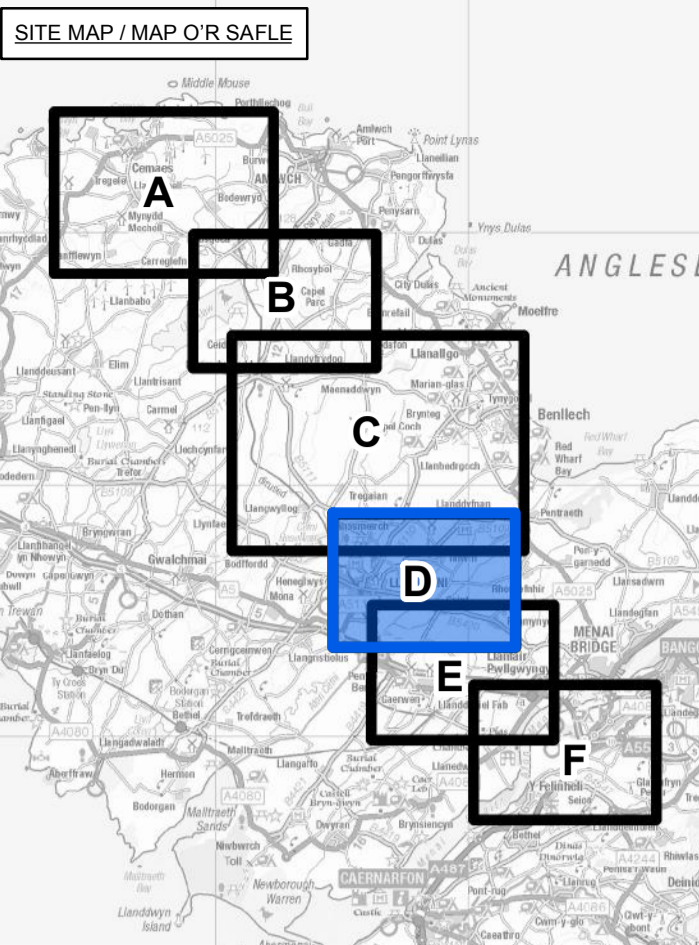
Land Affected Plans

Section D – north of Talwrn to Ceint
Option A

National Grid (North Wales Connection Project)

*Regulation 5(2)(i)(i) of the Infrastructure Planning
(Applications: Prescribed Forms and Procedure) Regulations 2009*






Legend / Allwedd

- LOCAL AUTHORITY BOUNDARY
- ORDER LIMITS
- SECTION BOUNDARY
- SHEET INDEX

Notes / Nodiadau
 This drawing is scaled at paper size A1, therefore any prints taken at smaller sizes will affect accuracy of the measurement units and should not be scaled against.
 The OS Boundary Line (Local Authority Boundary) data has been mapped against the OS 1:10,000 Scale Raster mapping and therefore will not be accurate when displayed at a different scale.

Coordinate System: British National Grid
 Sheet X Centroid Coordinate: 248268 Sheet Y Centroid Coordinate: 376196



BACKGROUND MAPPING INFORMATION HAS BEEN REPRODUCED FROM THE ORDNANCE SURVEY MAP BY PERMISSION OF ORDNANCE SURVEY ON BEHALF OF THE CONTROLLER OF HER MAJESTY'S STATIONERY OFFICE. © CROWN COPYRIGHT ORDNANCE SURVEY. NATIONAL GRID ELECTRICITY - 100024241. NATIONAL GRID GAS - 100024886.

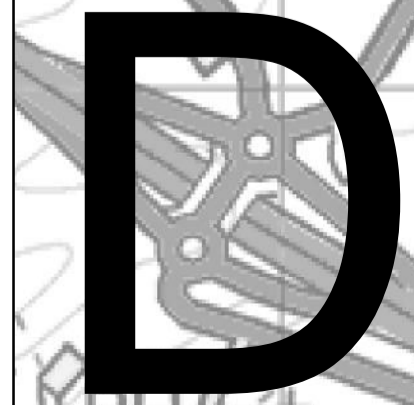
A	Date / Dyddiad	FOR DCO SUBMISSION / Sylwadau	TF	MF	RP
Drawn / Cyhoeddwyd		Remarks / Sylwadau	Drawn / Tymrwyd	Checked / Gwirioedd	Approved / Cymroddwyd

Title / Tittl
 THE NATIONAL GRID
 (NORTH WALES CONNECTION PROJECT) ORDER
 LAND AFFECTED KEY PLAN
 REGULATION 5(2)(i)(i)
 SECTION D OPTION A
 ISLE OF ANGLESEY COUNTY COUNCIL
 GORCHYMYN NATIONAL GRID
 (PROSIECT CYSYLLTIAD GOGLEDD CYMRU)
 PRIF GYNLLUN TIR YR EFFEITHIR ARNO
 RHEOLIAD 5(2)(i)(i)
 ADRAN D OPSIWN A
 CYNGOR SIR YNYS MÔN

nationalgrid

Application Number / Rhif y Cais: EN020015
 National Grid Drawing Reference / Cyfeirnod Lluniad National Grid: DCO_D/LA/KP/01_A

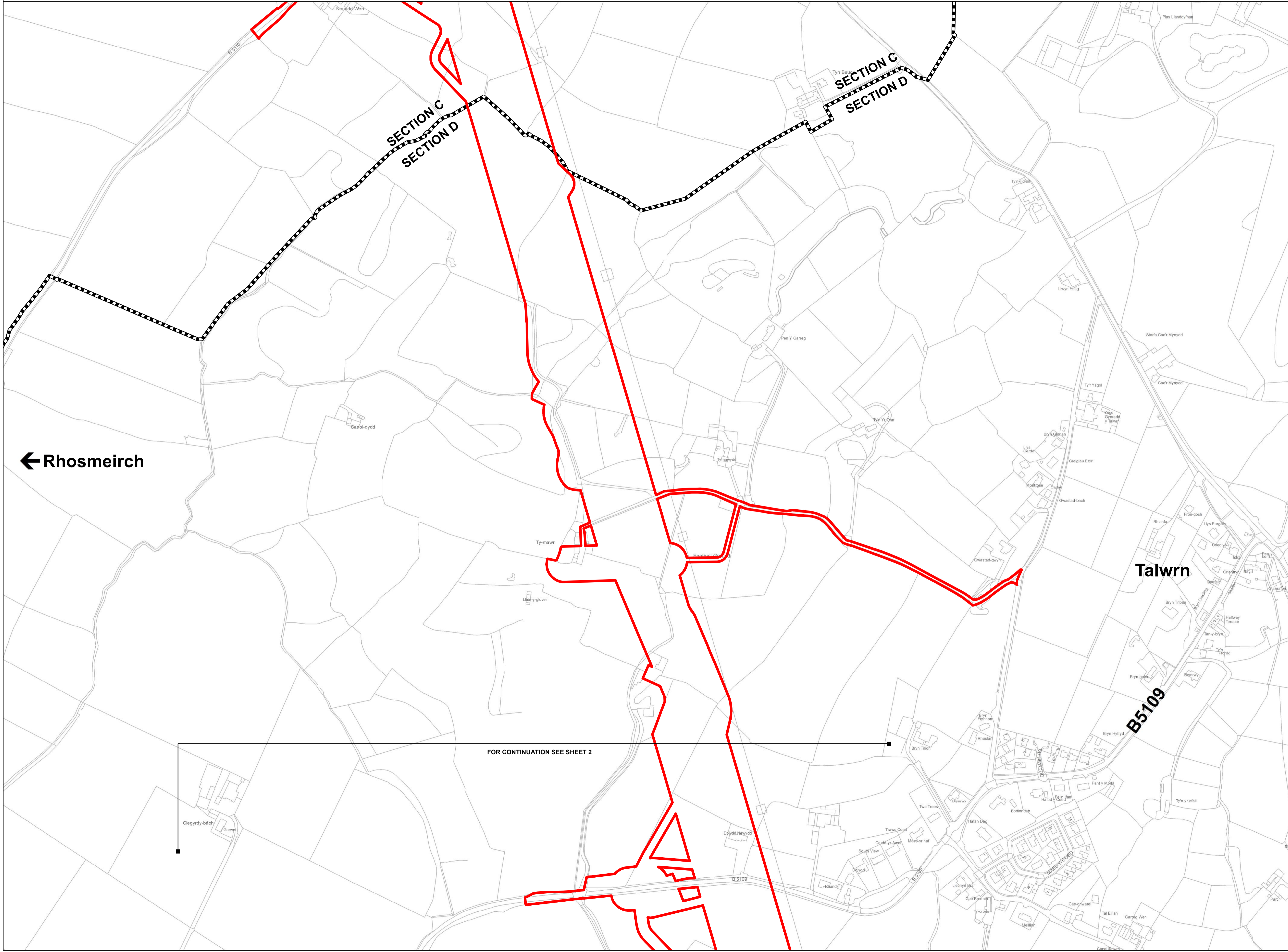
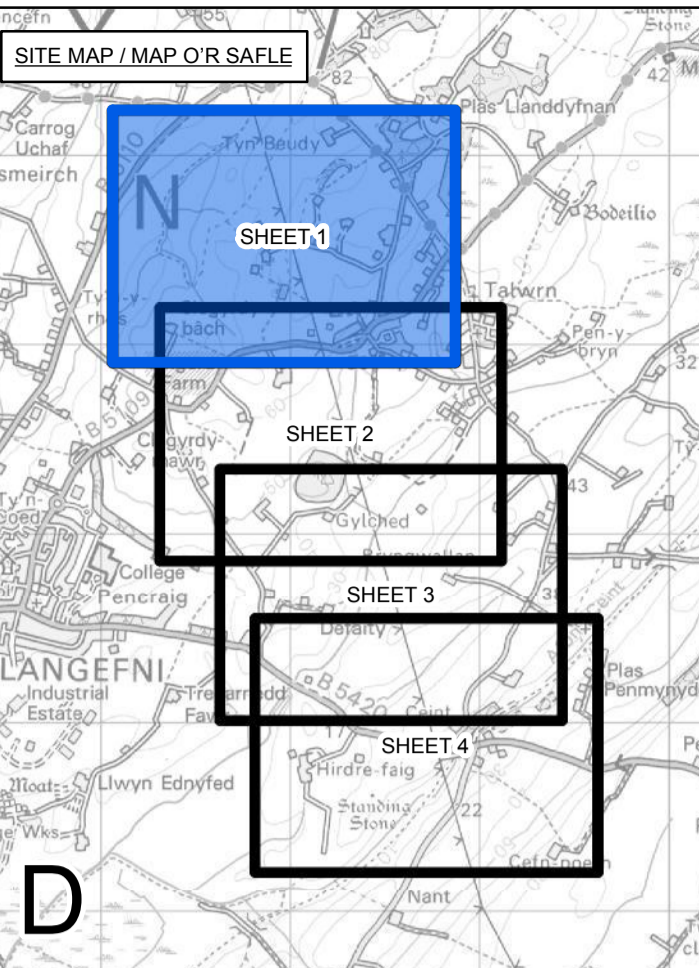
Scale / Graddfa	Sheet Size / Mân y Ddaen	Sheet / Ddaen	Issue / Cyhoeddwyd
1:10,000	A1	SHEET 1 OF 1	A





THE NATIONAL GRID (NORTH WALES CONNECTION PROJECT) ORDER
 LAND AFFECTED PLAN
 REGULATION 5(2)(i)(i)
 SECTION D OPTION A, SHEET 1 OF 4
 ISLE OF ANGLESEY COUNTY COUNCIL

GORCHYMYN NATIONAL GRID (PROSIECT CYSYLLTIAD GOGLEDD CYMRU)
 CYNLLUN TIR YR EFFEITHIR ARNO
 RHEOLIAD 5(2)(i)(i)
 ADRAN D OPSIWN A, DALEN 1 O 4
 CYNGOR SIR YNYS MÔN



Legend / Allwedd

- LOCAL AUTHORITY BOUNDARY
- ORDER LIMITS
- SECTION BOUNDARY


Notes / Nodiadau

This drawing is scaled at paper size A1, therefore any prints taken at smaller sizes will affect accuracy of the measurement units and should not be scaled against.

The OS Boundary Line (Local Authority Boundary) data has been mapped against the OS 1:10,000 Scale Raster mapping and therefore will not be accurate when displayed at a different scale.

For further explanation please see plan guidance document.

Coordinate System: British National Grid
 Sheet X Centroid Coordinate: 247966 Sheet Y Centroid Coordinate: 377571



BACKGROUND MAPPING INFORMATION HAS BEEN REPRODUCED FROM THE ORDNANCE SURVEY MAP BY PERMISSION OF ORDNANCE SURVEY ON BEHALF OF THE CONTROLLER OF HER MAJESTY'S STATIONERY OFFICE. © CROWN COPYRIGHT ORDNANCE SURVEY. NATIONAL GRID ELECTRICITY - 100024241. NATIONAL GRID GAS - 100024886.

Issue / Cyhoeddiad	Date / Dyddiad	Remarks / Sylwadau	Drawn / Tynnwyd	Checked / Gwirioedd	Approved / Cymradwydd

Title / Teitl

THE NATIONAL GRID
 (NORTH WALES CONNECTION PROJECT) ORDER
 LAND AFFECTED PLAN
 REGULATION 5(2)(i)(i)
 SECTION D OPTION A, SHEET 1 OF 4
 ISLE OF ANGLESEY COUNTY COUNCIL

GORCHYMYN NATIONAL GRID
 (PROSIECT CYSYLLTIAD GOGLEDD CYMRU)
 CYNLLUN TIR YR EFFEITHIR ARNO
 RHEOLIAD 5(2)(i)(i)
 ADRAN D OPSIWN A, DALEN 1 O 4
 CYNGOR SIR YNYS MÔN



Application Number / Rhif y Cais: EN020015

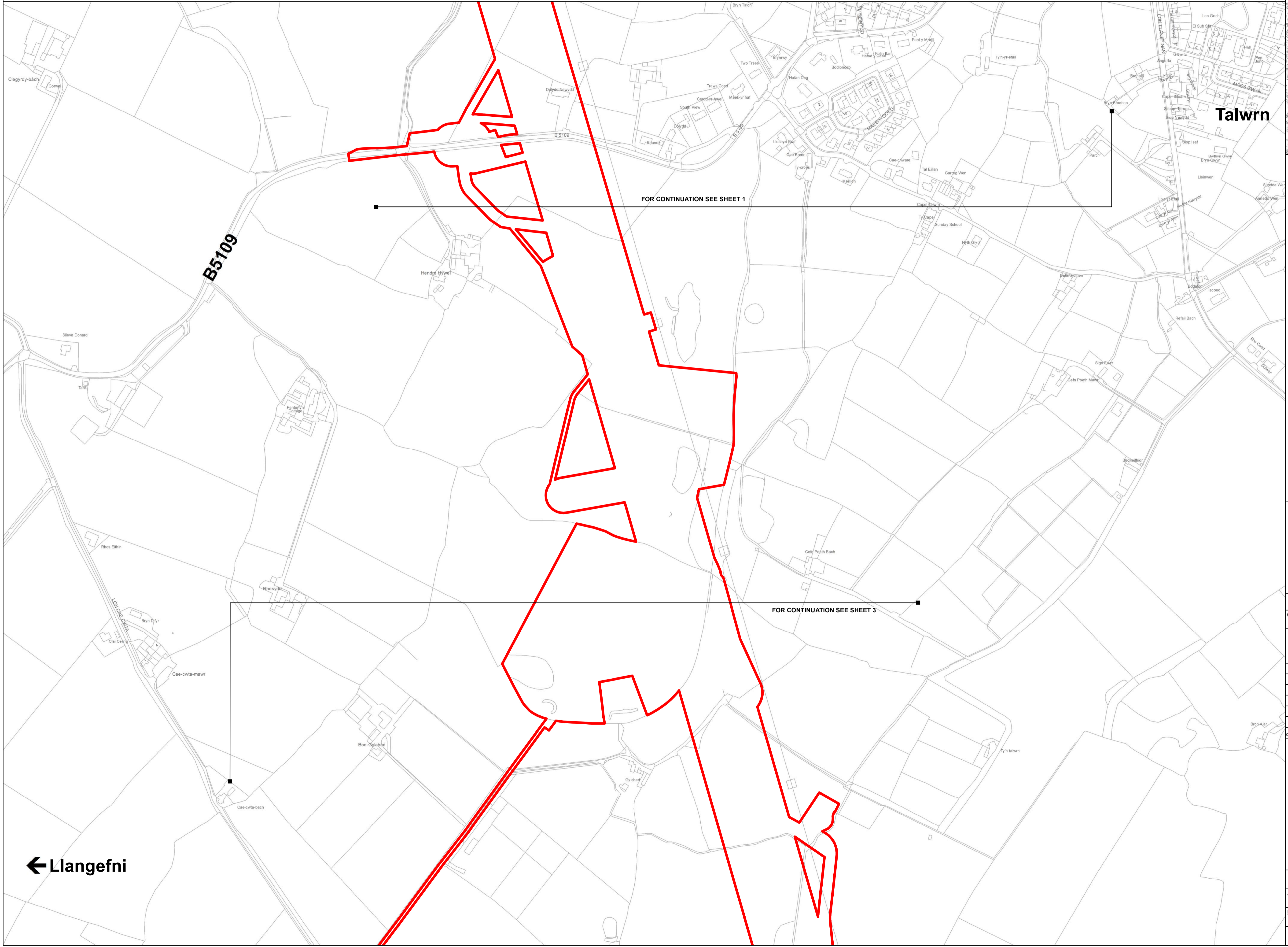
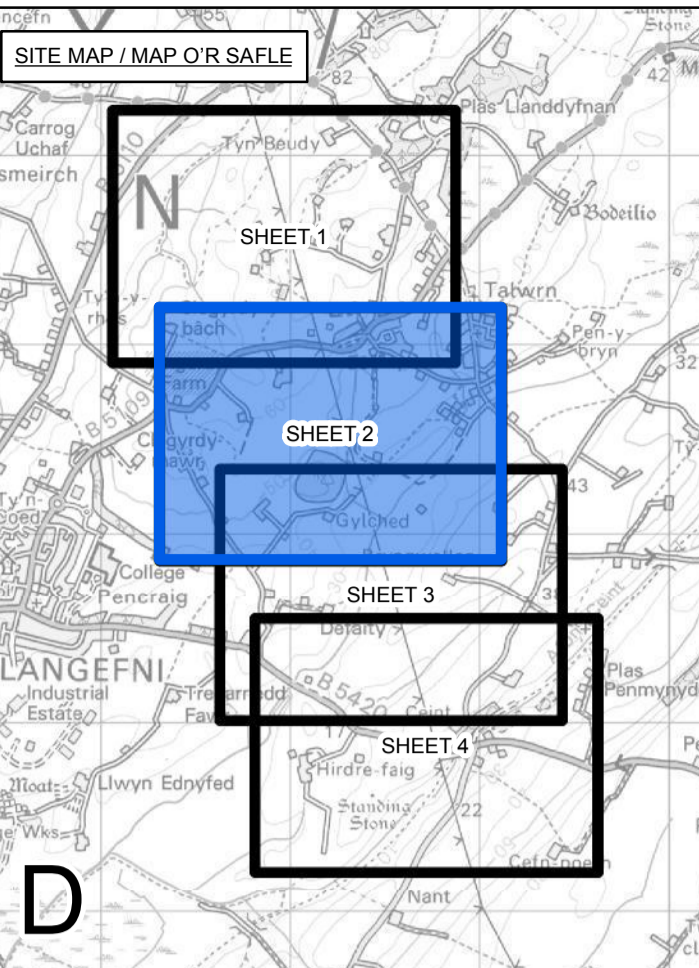
National Grid Drawing Reference / Cyfeirnod Lluniad National Grid
 DCO_D/LA/PS/01_A

Scale / Graddfa	Sheet Size / Maint y Ddaen	Sheet / Ddaen	Issue / Cyhoeddiad
1:2,500	A1	SHEET 1 OF 4	A



THE NATIONAL GRID (NORTH WALES CONNECTION PROJECT) ORDER
 LAND AFFECTED PLAN
 REGULATION 5(2)(i)(i)
 SECTION D OPTION A, SHEET 2 OF 4
 ISLE OF ANGLESEY COUNTY COUNCIL

GORCHYMYN NATIONAL GRID (PROSIECT CYSYLLTIAD GOGLEDD CYMRU)
 CYNLLUN TIR YR EFFEITHIR ARNO
 RHEOLIAD 5(2)(i)(i)
 ADRAN D OPSIWN A, DALEN 2 O 4
 CYNGOR SIR YNYS MÔN



Legend / Allwedd

- LOCAL AUTHORITY BOUNDARY
- ORDER LIMITS
- SECTION BOUNDARY


Notes / Nodiadau

This drawing is scaled at paper size A1, therefore any prints taken at smaller sizes will affect accuracy of the measurement units and should not be scaled against.

The OS Boundary Line (Local Authority Boundary) data has been mapped against the OS 1:10,000 Scale Raster mapping and therefore will not be accurate when displayed at a different scale.

For further explanation please see plan guidance document.

Coordinate System: British National Grid
 Sheet X Centroid Coordinate: 248211 Sheet Y Centroid Coordinate: 376528



BACKGROUND MAPPING INFORMATION HAS BEEN REPRODUCED FROM THE ORDNANCE SURVEY MAP BY PERMISSION OF ORDNANCE SURVEY ON BEHALF OF THE CONTROLLER OF HER MAJESTY'S STATIONERY OFFICE. © CROWN COPYRIGHT ORDNANCE SURVEY. NATIONAL GRID ELECTRICITY - 100024241. NATIONAL GRID GAS - 100024886.

Issue / Cyhoeddiad	Date / Dyddiad	Remarks / Sylwadau	Drawn / Tynnwyd	Checked / Gwirio	Approved / Cymroddwyd

Title / Teitl

THE NATIONAL GRID
 (NORTH WALES CONNECTION PROJECT) ORDER
 LAND AFFECTED PLAN
 REGULATION 5(2)(i)(i)
 SECTION D OPTION A, SHEET 2 OF 4
 ISLE OF ANGLESEY COUNTY COUNCIL

GORCHYMYN NATIONAL GRID
 (PROSIECT CYSYLLTIAD GOGLEDD CYMRU)
 CYNLLUN TIR YR EFFEITHIR ARNO
 RHEOLIAD 5(2)(i)(i)
 ADRAN D OPSIWN A, DALEN 2 O 4
 CYNGOR SIR YNYS MÔN



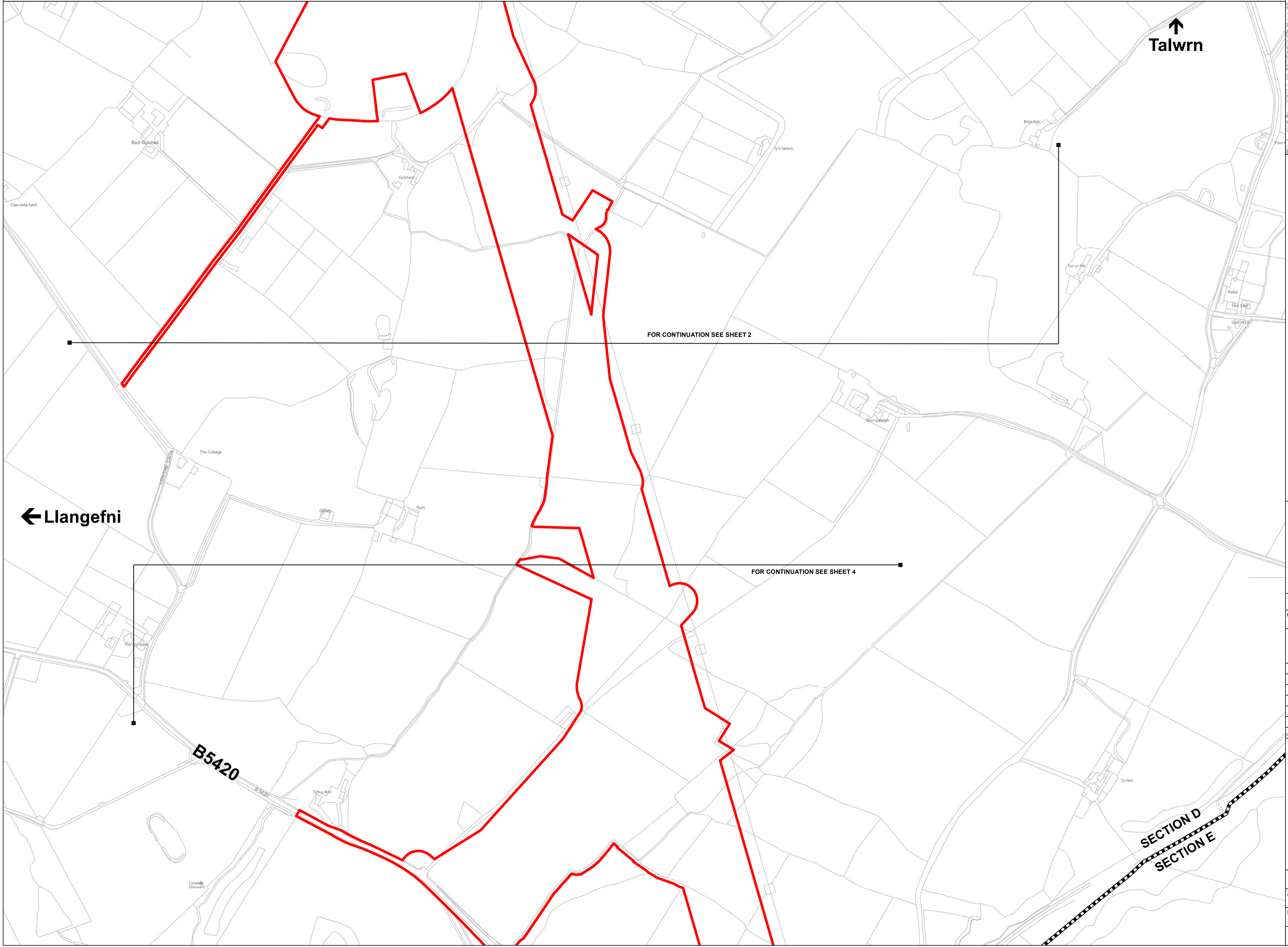
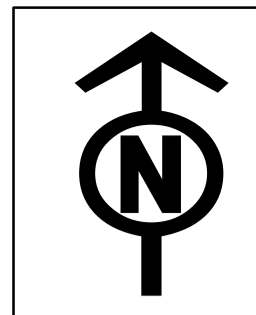
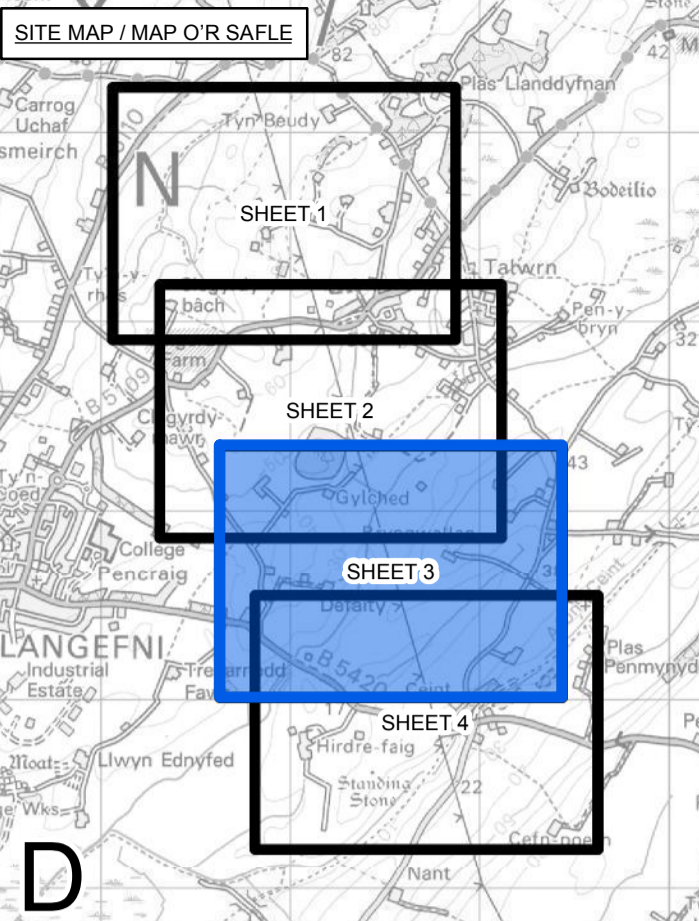
Application Number / Rhif y Cais: EN020015

National Grid Drawing Reference / Cyfeirnod Lluniad National Grid: DCO_D/LA/PS/02_A

Scale / Graddfa	Sheet Size / Maint y Dalen	Sheet / Dalen	Issue / Cyhoeddiad
1:2,500	A1	SHEET 2 OF 4	A

THE NATIONAL GRID (NORTH WALES CONNECTION PROJECT) ORDER
 LAND AFFECTED PLAN
 REGULATION 5(2)(i)(i)
 SECTION D OPTION A, SHEET 3 OF 4
 ISLE OF ANGLESEY COUNTY COUNCIL

GORCHYMYN NATIONAL GRID (PROSIECT CYSYLLTIAD GOGLEDD CYMRU)
 CYNLLUN TIR YR EFFEITHIR ARNO
 RHEOLIAD 5(2)(i)(i)
 ADRAN D OPSIWN A, DALEN 3 O 4
 CYNGOR SIR YNYS MÔN



↑
Talwrn

← Llangefni

FOR CONTINUATION SEE SHEET 2

FOR CONTINUATION SEE SHEET 4


Legend / Allwedd

- LOCAL AUTHORITY BOUNDARY
- ORDER LIMITS
- SECTION BOUNDARY

Notes / Nodiadau

This drawing is scaled at paper size A1, therefore any prints taken at smaller sizes will affect accuracy of the measurement units and should not be scaled against.
 The OS Boundary Line (Local Authority Boundary) data has been mapped against the OS 1:10,000 Scale Raster mapping and therefore will not be accurate when displayed at a different scale.
 For further explanation please see plan guidance document.

Coordinate System: British National Grid
 Sheet X Centroid Coordinate: 248532 Sheet Y Centroid Coordinate: 375677



BACKGROUND MAPPING INFORMATION HAS BEEN REPRODUCED FROM THE ORDNANCE SURVEY MAP BY PERMISSION OF ORDNANCE SURVEY ON BEHALF OF THE CONTROLLER OF HER MAJESTY'S STATIONERY OFFICE. © CROWN COPYRIGHT ORDNANCE SURVEY. NATIONAL GRID ELECTRICITY - 100024241. NATIONAL GRID GAS - 100024886.

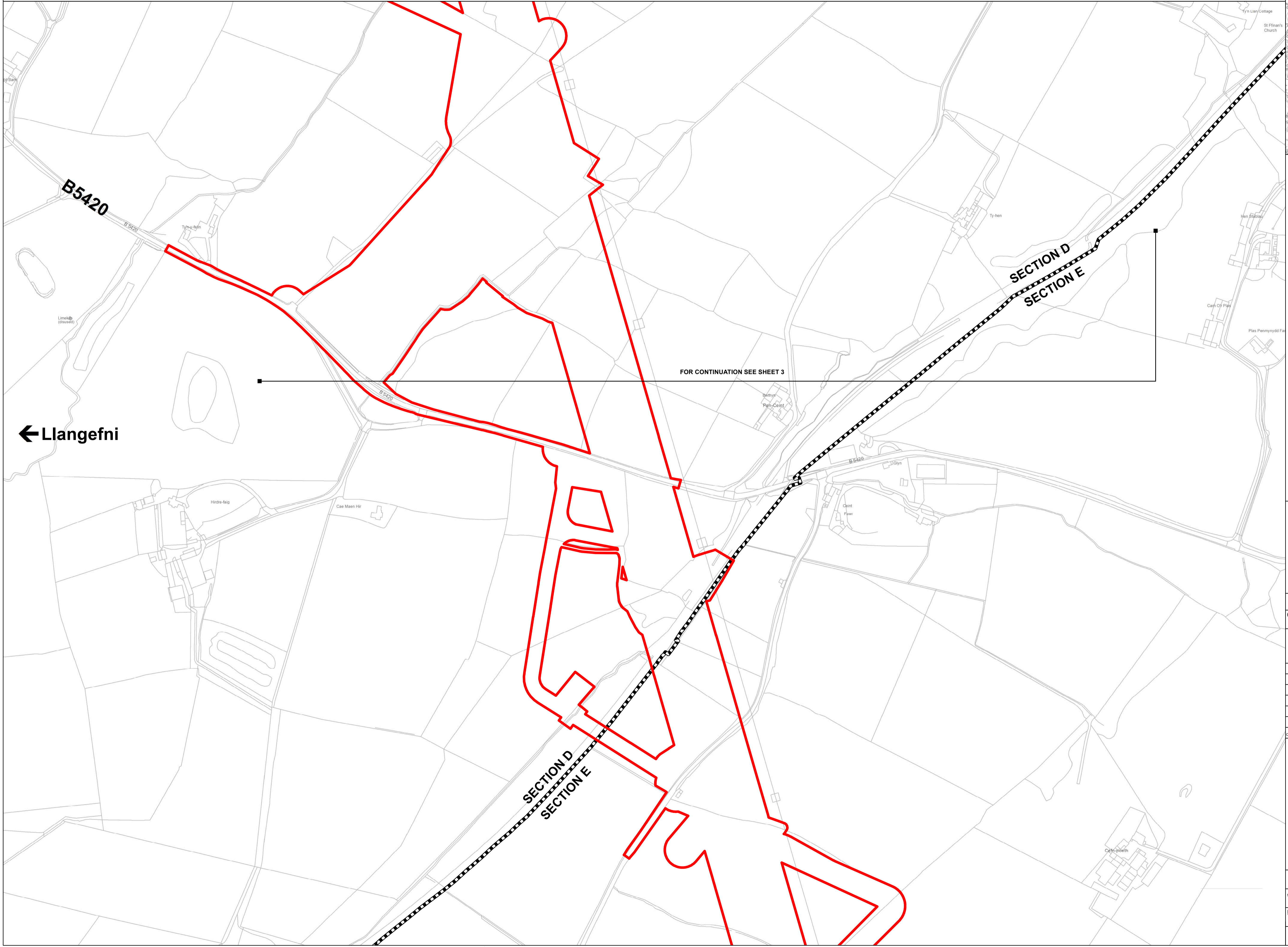
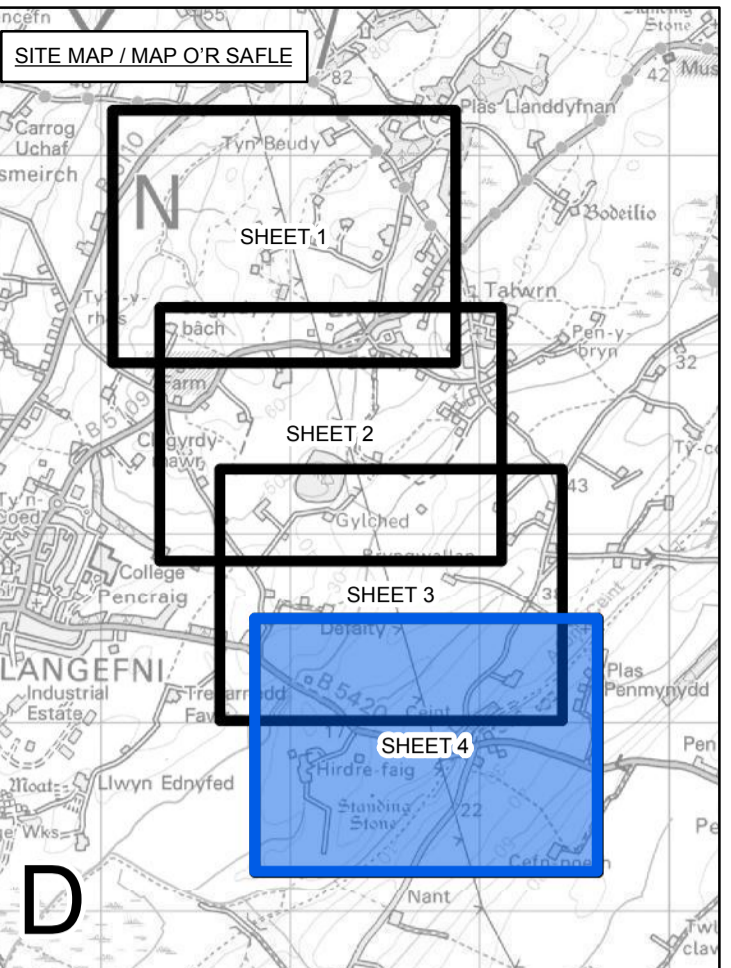

A	Date / Dyddiad	FOR DCO SUBMISSION	TF	MF	RP
Issue / Cyhoeddiad		Remarks / Sylwadau	Drawn / Tymrwyd	Checked / Gwirio	Approved / Cymroddwyd

Title / Teitl
 THE NATIONAL GRID
 (NORTH WALES CONNECTION PROJECT) ORDER
 LAND AFFECTED PLAN
 REGULATION 5(2)(i)(i)
 SECTION D OPTION A, SHEET 3 OF 4
 ISLE OF ANGLESEY COUNTY COUNCIL
 GORCHYMYN NATIONAL GRID
 (PROSIECT CYSYLLTIAD GOGLEDD CYMRU)
 CYNLLUN TIR YR EFFEITHIR ARNO
 RHEOLIAD 5(2)(i)(i)
 ADRAN D OPSIWN A, DALEN 3 O 4
 CYNGOR SIR YNYS MÔN



Application Number / Rhif y Cais
 EN020015

Scale / Graddfa	Sheet Size / Mân y Ddaen	Sheet / Ddaen	Issue / Cyhoeddiad
1:2,500	A1	SHEET 3 OF 4	A



Legend / Allwedd

- LOCAL AUTHORITY BOUNDARY
- ORDER LIMITS
- SECTION BOUNDARY


Notes / Nodiadau

This drawing is scaled at paper size A1, therefore any prints taken at smaller sizes will affect accuracy of the measurement units and should not be scaled against.

The OS Boundary Line (Local Authority Boundary) data has been mapped against the OS 1:10,000 Scale Raster mapping and therefore will not be accurate when displayed at a different scale.

For further explanation please see plan guidance document.

Coordinate System: British National Grid
 Sheet X Centroid Coordinate: 248716 Sheet Y Centroid Coordinate: 374880



BACKGROUND MAPPING INFORMATION HAS BEEN REPRODUCED FROM THE ORDNANCE SURVEY MAP BY PERMISSION OF ORDNANCE SURVEY ON BEHALF OF THE CONTROLLER OF HER MAJESTY'S STATIONERY OFFICE. © CROWN COPYRIGHT ORDNANCE SURVEY. NATIONAL GRID ELECTRICITY - 100024241. NATIONAL GRID GAS - 100024886.

A	FOR DCO SUBMISSION	TF	MF	RP
Issue / Cyhoeddiad	Date / Dyddiad	Remarks / Sylwadau	Drawn / Tynnwyd	Checked / Gwirio / Approved / Cymrwyddwyd

Title / Teitl

THE NATIONAL GRID
 (NORTH WALES CONNECTION PROJECT) ORDER
 LAND AFFECTED PLAN
 REGULATION 5(2)(i)(i)
 SECTION D OPTION A, SHEET 4 OF 4
 ISLE OF ANGLESEY COUNTY COUNCIL

GORCHYMYN NATIONAL GRID
 (PROSIECT CYSYLLTIAD GOGLEDD CYMRU)
 CYNLLUN TIR YR EFFEITHIR ARNO
 RHEOLIAD 5(2)(i)(i)
 ADRAN D OPSIWN A, DALEN 4 O 4
 CYNGOR SIR YNYS MÔN



Application Number / Rhif y Cais
 EN020015

National Grid Drawing Reference / Cyfeirnod Lluniad National Grid
 DCO_D/LA/PS/04_A

Scale / Graddfa	Sheet Size / Maint y Ddaen	Sheet / Ddaen	Issue / Cyhoeddiad
1:2,500	A1	SHEET 4 OF 4	A


DOCUMENT 4.1.D

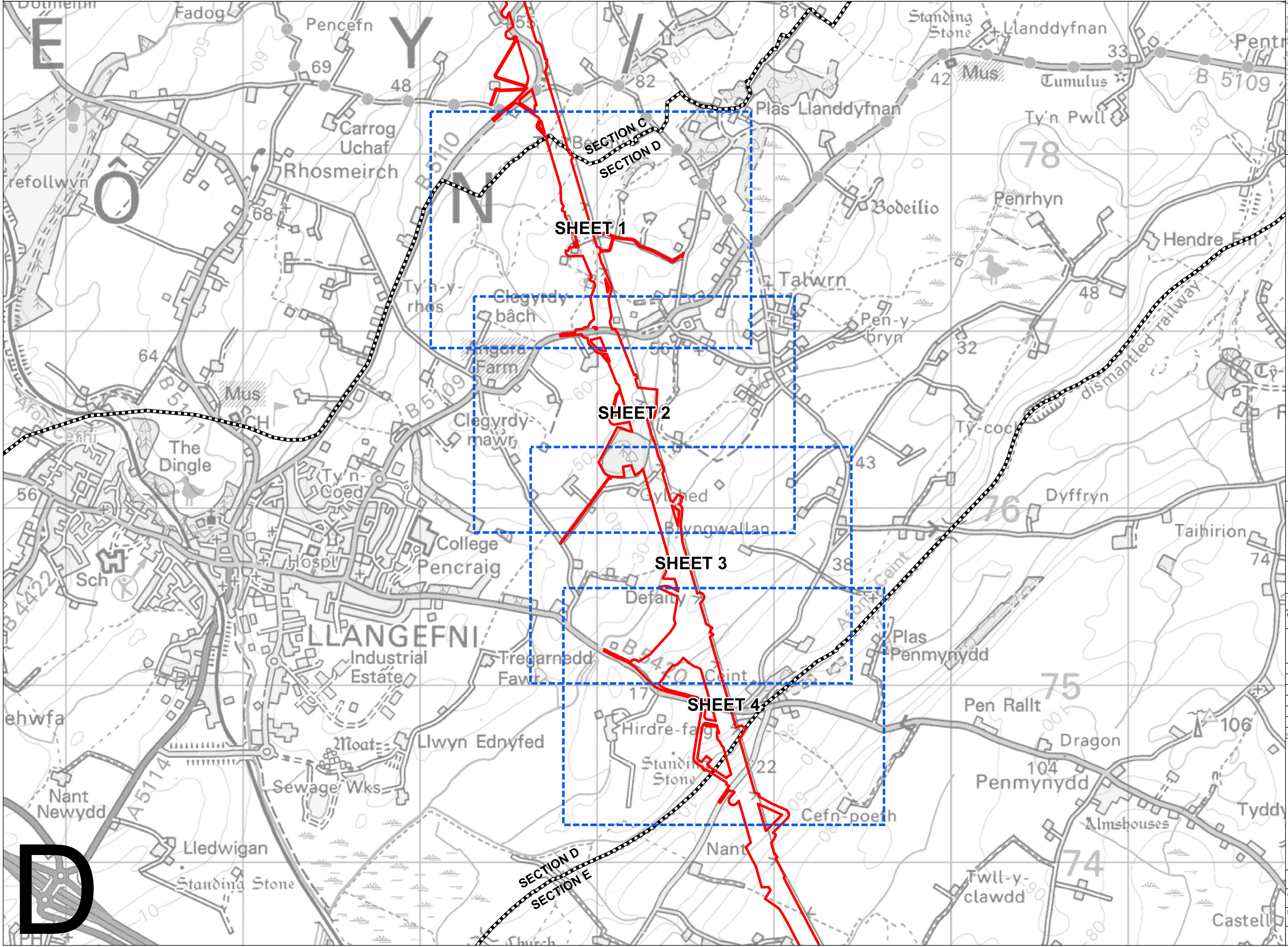

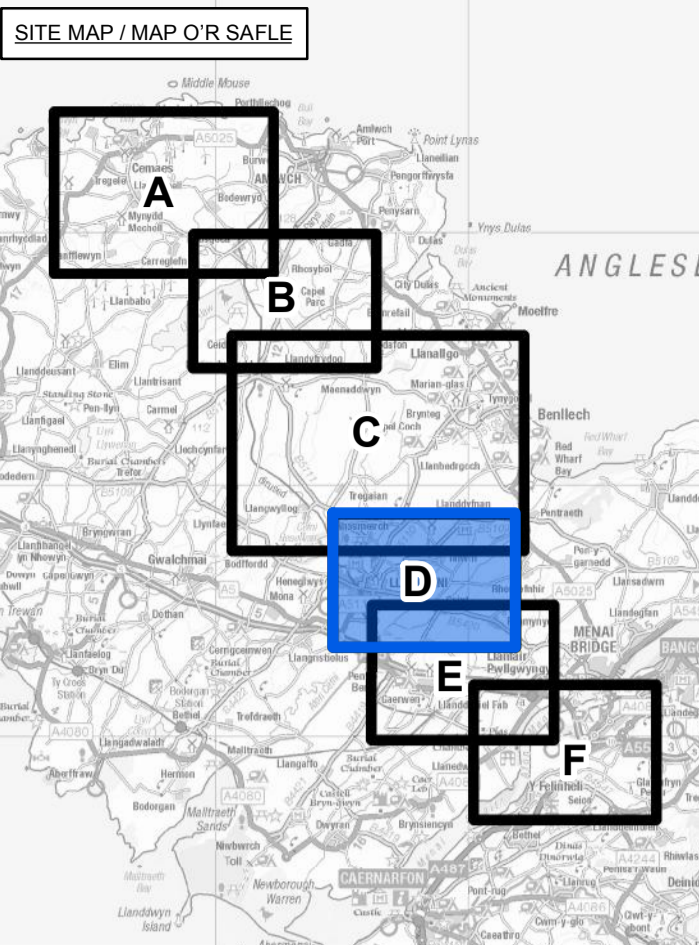
Land Affected Plans

Section D – north of Talwrn to Ceint
Option B

National Grid (North Wales Connection Project)

*Regulation 5(2)(i)(i) of the Infrastructure Planning
(Applications: Prescribed Forms and Procedure) Regulations 2009*





Legend / Allwedd


- LOCAL AUTHORITY BOUNDARY
- ORDER LIMITS
- SECTION BOUNDARY
- SHEET INDEX

Notes / Nodiadau

This drawing is scaled at paper size A1, therefore any prints taken at smaller sizes will affect accuracy of the measurement units and should not be scaled against.

The OS Boundary Line (Local Authority Boundary) data has been mapped against the OS 1:10,000 Scale Raster mapping and therefore will not be accurate when displayed at a different scale.

Coordinate System: British National Grid
 Sheet X Centroid Coordinate: 248268 Sheet Y Centroid Coordinate: 376196



BACKGROUND MAPPING INFORMATION HAS BEEN REPRODUCED FROM THE ORDNANCE SURVEY MAP BY PERMISSION OF ORDNANCE SURVEY ON BEHALF OF THE CONTROLLER OF HER MAJESTY'S STATIONERY OFFICE. © CROWN COPYRIGHT ORDNANCE SURVEY. NATIONAL GRID ELECTRICITY - 100024241. NATIONAL GRID GAS - 100024886.

A	FOR DCO SUBMISSION	TF	MF	RP
Drawn / Cyhoeddiad	Date / Dyddiad	Remarks / Sylwadau	Drawn / Tynnwyd	Checked / Gwybodaeth

Title / Tittl

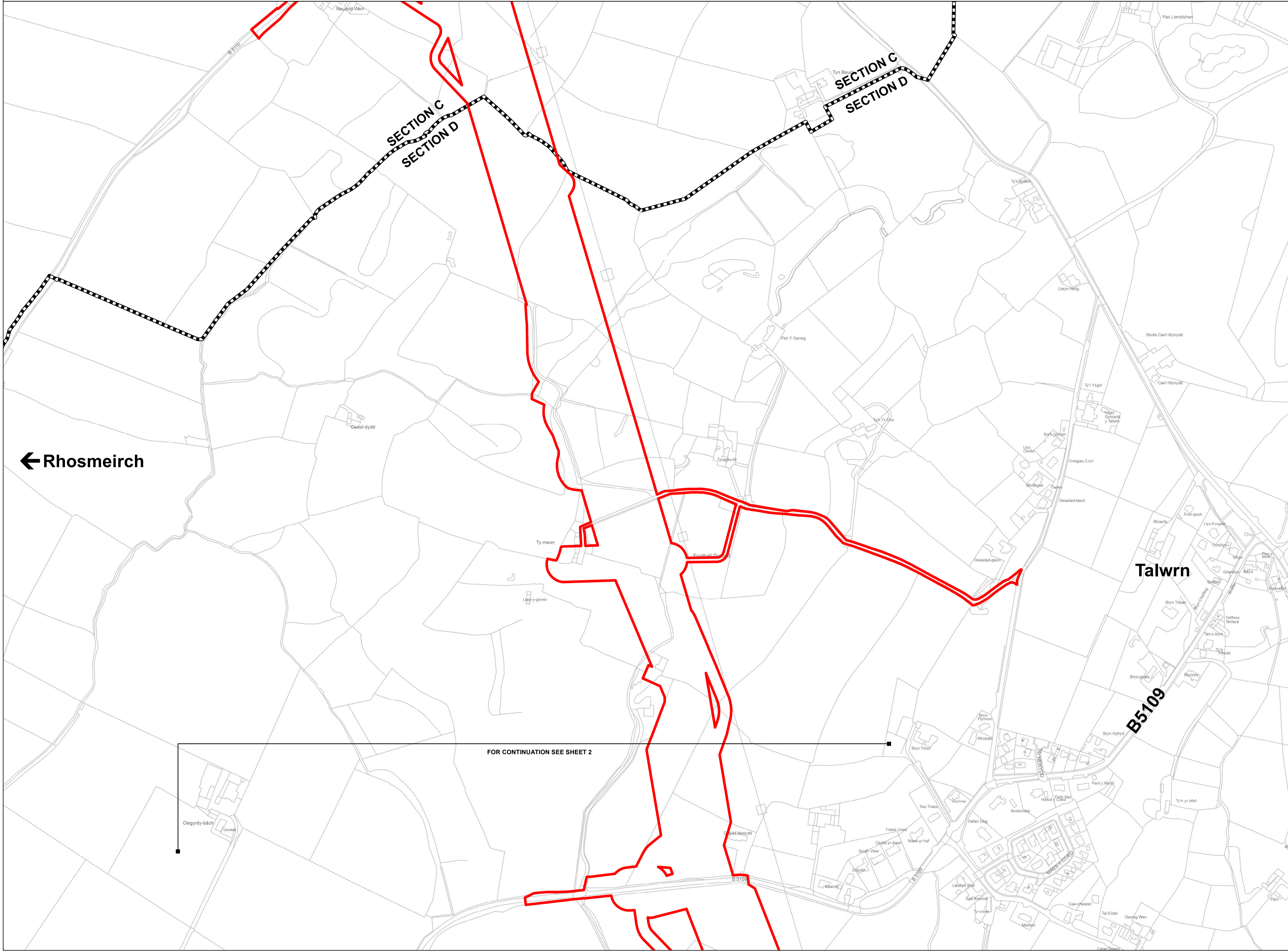
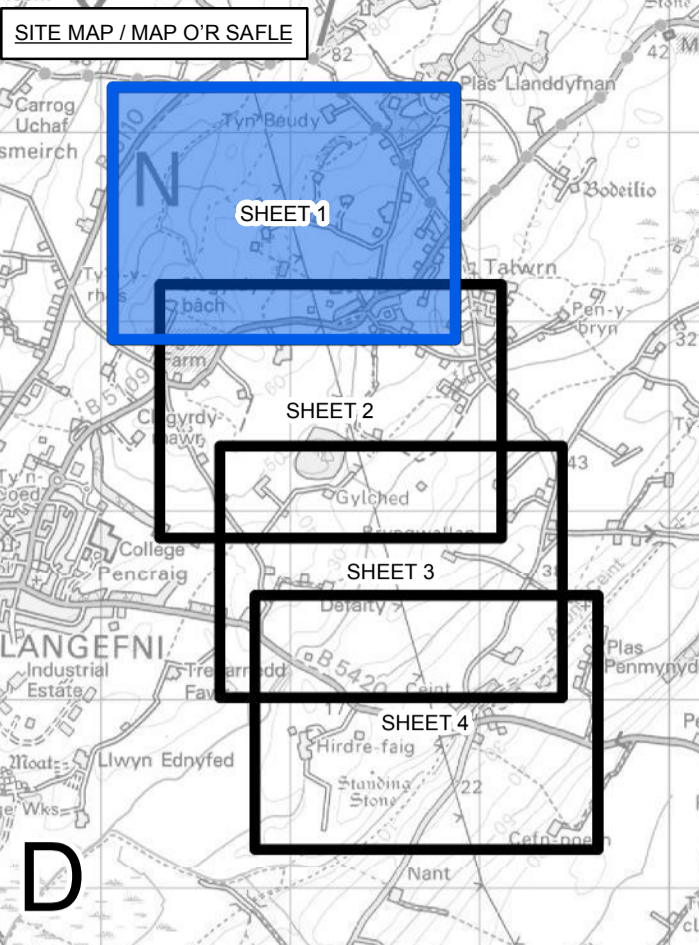
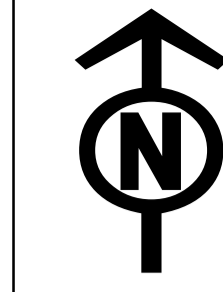
THE NATIONAL GRID
 (NORTH WALES CONNECTION PROJECT) ORDER
 LAND AFFECTED KEY PLAN
 REGULATION 5(2)(i)(i)
 SECTION D OPTION B
 ISLE OF ANGLESEY COUNTY COUNCIL

GORCHYMYN NATIONAL GRID
 (PROSIECT CYSYLLTIAD GOGLEDD CYMRU)
 PRIF GYNLLUN TIR YR EFFEITHIR ARNO
 RHEOLIAD 5(2)(i)(i)
 ADRAN D OPSIWN B
 CYNGOR SIR YNYS MÔN

nationalgrid

Application Number / Rhif y Cais
 EN020015

Scale / Graddfa	Sheet Size / Mân y Ddaen	Sheet / Ddaen	Issue / Cyhoeddiad
1:10,000	A1	SHEET 1 OF 1	A



Legend / Allwedd

- LOCAL AUTHORITY BOUNDARY
- ORDER LIMITS
- SECTION BOUNDARY


Notes / Nodiadau

This drawing is scaled at paper size A1, therefore any prints taken at smaller sizes will affect accuracy of the measurement units and should not be scaled against.

The OS Boundary Line (Local Authority Boundary) data has been mapped against the OS 1:10,000 Scale Raster mapping and therefore will not be accurate when displayed at a different scale.

For further explanation please see plan guidance document.

Coordinate System: British National Grid
 Sheet X Centroid Coordinate: 247966 Sheet Y Centroid Coordinate: 377571



BACKGROUND MAPPING INFORMATION HAS BEEN REPRODUCED FROM THE ORDNANCE SURVEY MAP BY PERMISSION OF ORDNANCE SURVEY ON BEHALF OF THE CONTROLLER OF HER MAJESTY'S STATIONERY OFFICE. © CROWN COPYRIGHT ORDNANCE SURVEY. NATIONAL GRID ELECTRICITY - 100024241. NATIONAL GRID GAS - 100024886.

Issue / Cyhoeddiad	Date / Dyddiad	Remarks / Sylwadau	Drawn / Tynnwyd	Checked / Gwirioedd	Approved / Cymradwydd

Title / Teitl

THE NATIONAL GRID
 (NORTH WALES CONNECTION PROJECT) ORDER
 LAND AFFECTED PLAN
 REGULATION 5(2)(i)(i)
 SECTION D OPTION B, SHEET 1 OF 4
 ISLE OF ANGLESEY COUNTY COUNCIL

GORCHYMYN NATIONAL GRID
 (PROSIECT CYSYLLTIAD GOGLEDD CYMRU)
 CYNLLUN TIR YR EFFEITHIR ARNO
 RHEOLIAD 5(2)(i)(i)
 ADRAN D OPSIWN B, DALEN 1 O 4
 CYNGOR SIR YNYS MÔN



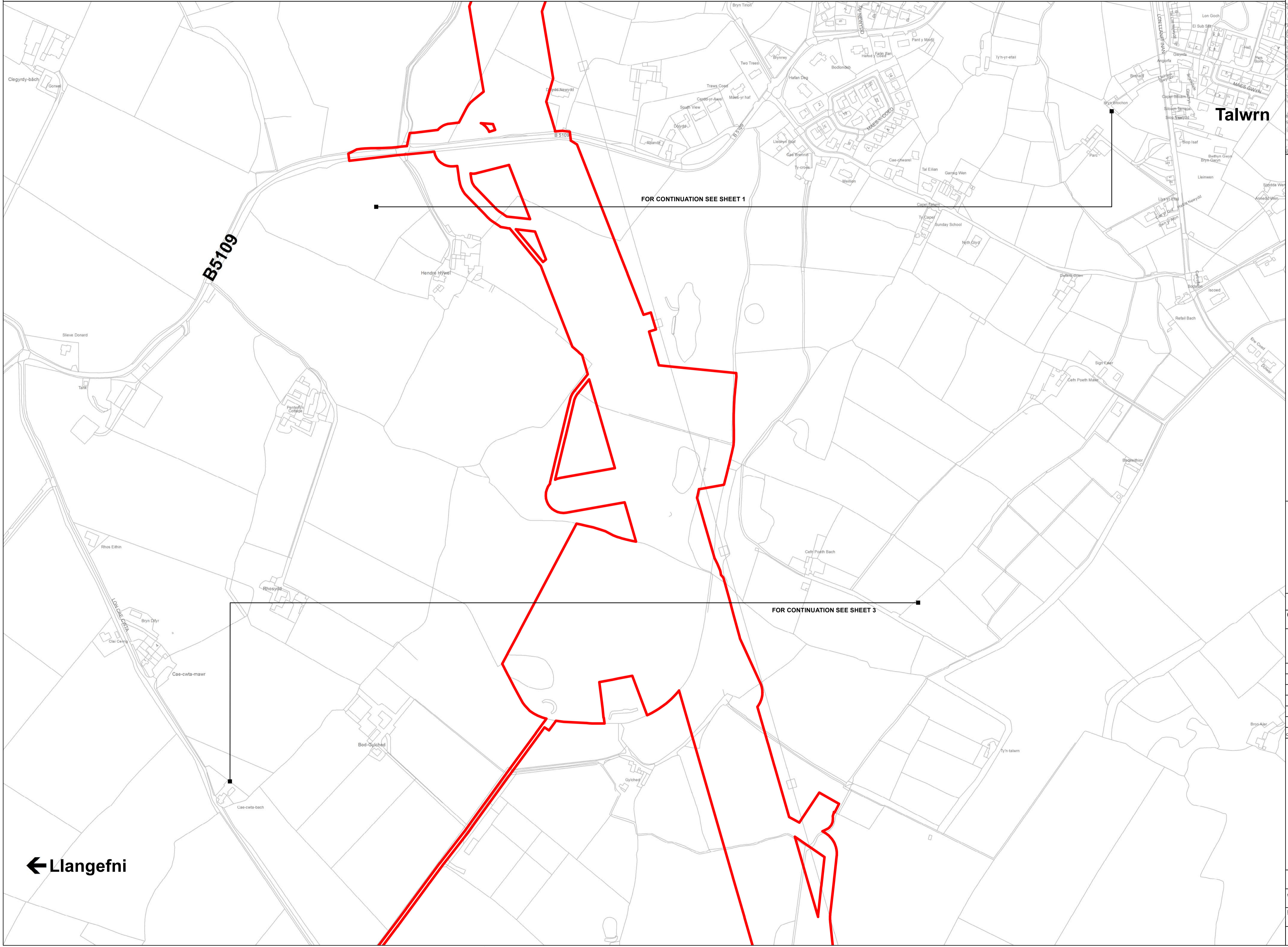
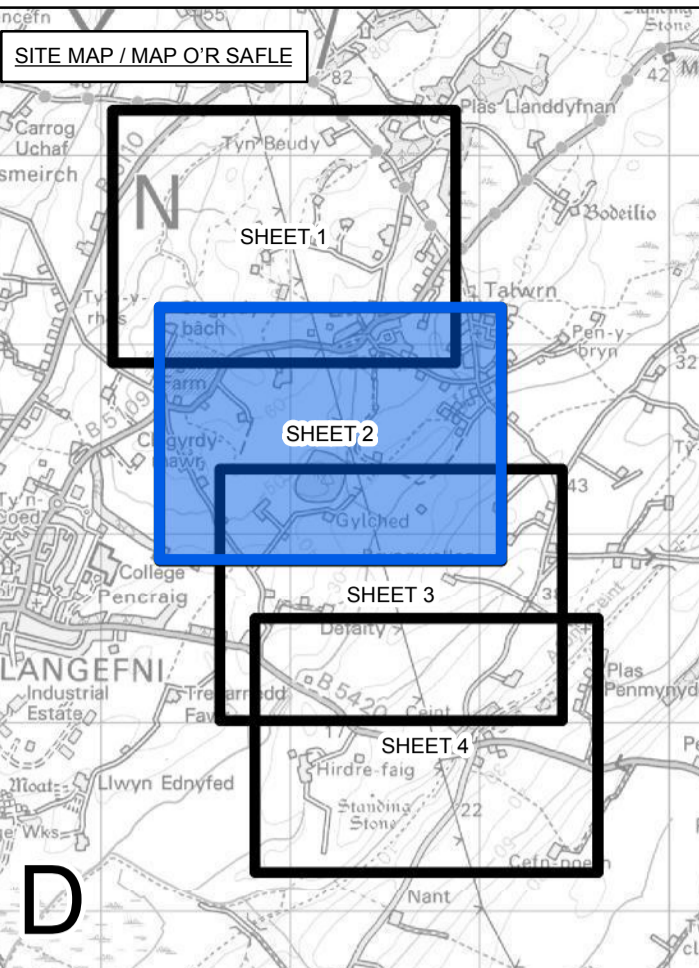
Application Number / Rhif y Cais
 EN020015

Scale / Graddfa	Sheet Size / Maint y Dalen	Sheet / Dalen	Issue / Cyhoeddiad
1:2,500	A1	SHEET 1 OF 4	A



THE NATIONAL GRID (NORTH WALES CONNECTION PROJECT) ORDER
 LAND AFFECTED PLAN
 REGULATION 5(2)(i)(i)
 SECTION D OPTION B, SHEET 2 OF 4
 ISLE OF ANGLESEY COUNTY COUNCIL

GORCHYMYN NATIONAL GRID (PROSIECT CYSYLLTIAD GOGLEDD CYMRU)
 CYNLLUN TIR YR EFFEITHIR ARNO
 RHEOLIAD 5(2)(i)(i)
 ADRAN D OPSIWN B, DALEN 2 O 4
 CYNGOR SIR YNYS MÔN




Legend / Allwedd

- LOCAL AUTHORITY BOUNDARY
- ORDER LIMITS
- SECTION BOUNDARY

Notes / Nodiadau

This drawing is scaled at paper size A1, therefore any prints taken at smaller sizes will affect accuracy of the measurement units and should not be scaled against.
 The OS Boundary Line (Local Authority Boundary) data has been mapped against the OS 1:10,000 Scale Raster mapping and therefore will not be accurate when displayed at a different scale.
 For further explanation please see plan guidance document.

Coordinate System: British National Grid
 Sheet X Centroid Coordinate: 248211 Sheet Y Centroid Coordinate: 376528



BACKGROUND MAPPING INFORMATION HAS BEEN REPRODUCED FROM THE ORDNANCE SURVEY MAP BY PERMISSION OF ORDNANCE SURVEY ON BEHALF OF THE CONTROLLER OF HER MAJESTY'S STATIONERY OFFICE. © CROWN COPYRIGHT ORDNANCE SURVEY. NATIONAL GRID ELECTRICITY - 100024241. NATIONAL GRID GAS - 100024886.

Issue / Cyhoeddiad	Date / Dyddiad	Remarks / Sylwadau	Drawn / Tynnwyd	Checked / Gwirio	Approved / Cymroddwyd

Title / Teitl

THE NATIONAL GRID
 (NORTH WALES CONNECTION PROJECT) ORDER
 LAND AFFECTED PLAN
 REGULATION 5(2)(i)(i)
 SECTION D OPTION B, SHEET 2 OF 4
 ISLE OF ANGLESEY COUNTY COUNCIL

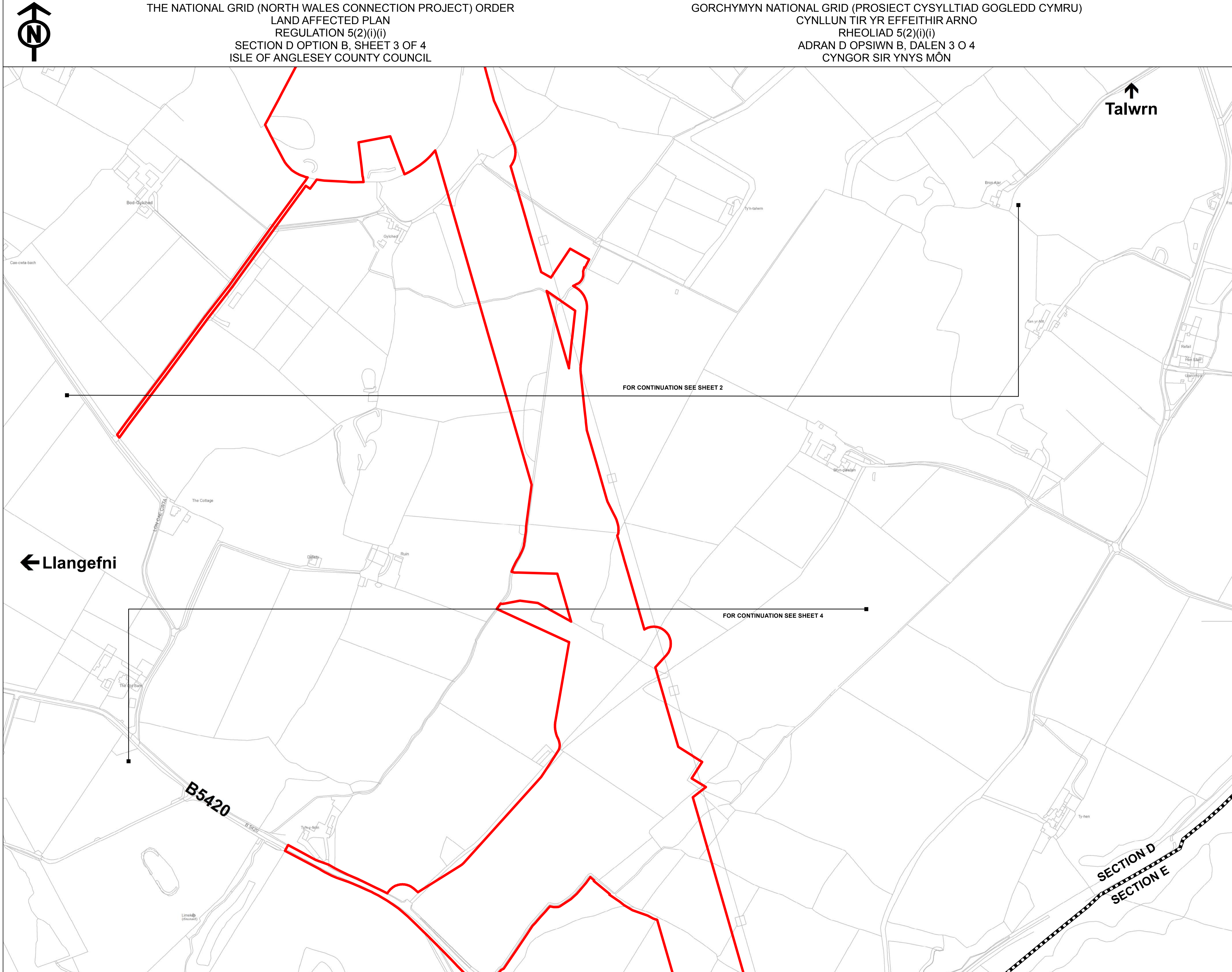
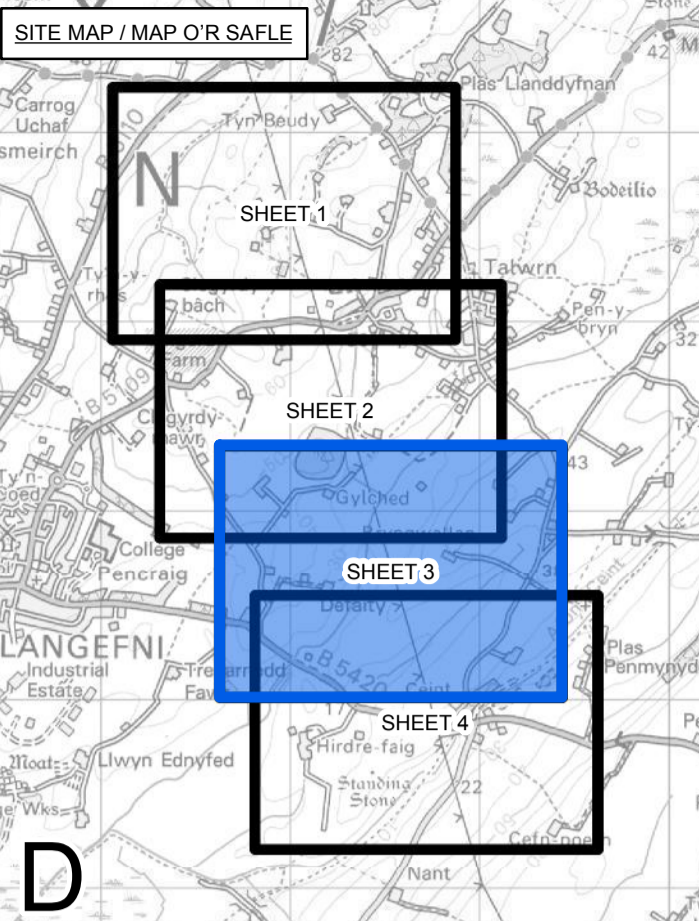
GORCHYMYN NATIONAL GRID
 (PROSIECT CYSYLLTIAD GOGLEDD CYMRU)
 CYNLLUN TIR YR EFFEITHIR ARNO
 RHEOLIAD 5(2)(i)(i)
 ADRAN D OPSIWN B, DALEN 2 O 4
 CYNGOR SIR YNYS MÔN



Application Number / Rhif y Cais: EN020015

National Grid Drawing Reference / Cyfeirnod Lluniad National Grid: DCO_D/LAPS/02_B

Scale / Graddfa	Sheet Size / Maint y Ddaen	Sheet / Ddaen	Issue / Cyhoeddiad
1:2,500	A1	SHEET 2 OF 4	A




Legend / Allwedd

- LOCAL AUTHORITY BOUNDARY
- ORDER LIMITS
- SECTION BOUNDARY

Notes / Nodiadau
 This drawing is scaled at paper size A1, therefore any prints taken at smaller sizes will affect accuracy of the measurement units and should not be scaled against.
 The OS Boundary Line (Local Authority Boundary) data has been mapped against the OS 1:10,000 Scale Raster mapping and therefore will not be accurate when displayed at a different scale.
 For further explanation please see plan guidance document.

Coordinate System: British National Grid
 Sheet X Centroid Coordinate: 248532 Sheet Y Centroid Coordinate: 375677



BACKGROUND MAPPING INFORMATION HAS BEEN REPRODUCED FROM THE ORDNANCE SURVEY MAP BY PERMISSION OF ORDNANCE SURVEY ON BEHALF OF THE CONTROLLER OF HER MAJESTY'S STATIONERY OFFICE. © CROWN COPYRIGHT ORDNANCE SURVEY. NATIONAL GRID ELECTRICITY - 100024241. NATIONAL GRID GAS - 100024886.

A	FOR DCO SUBMISSION	TF	MF	RP
Issue / Cyhoeddiad	Date / Dyddiad	Remarks / Sylwadau	Drawn / Tynnwyd	Checked / Gwirioedd
				Approved / Cymroddwyd

Title / Teitl

THE NATIONAL GRID
 (NORTH WALES CONNECTION PROJECT) ORDER
 LAND AFFECTED PLAN
 REGULATION 5(2)(i)(i)
 SECTION D OPTION B, SHEET 3 OF 4
 ISLE OF ANGLESEY COUNTY COUNCIL

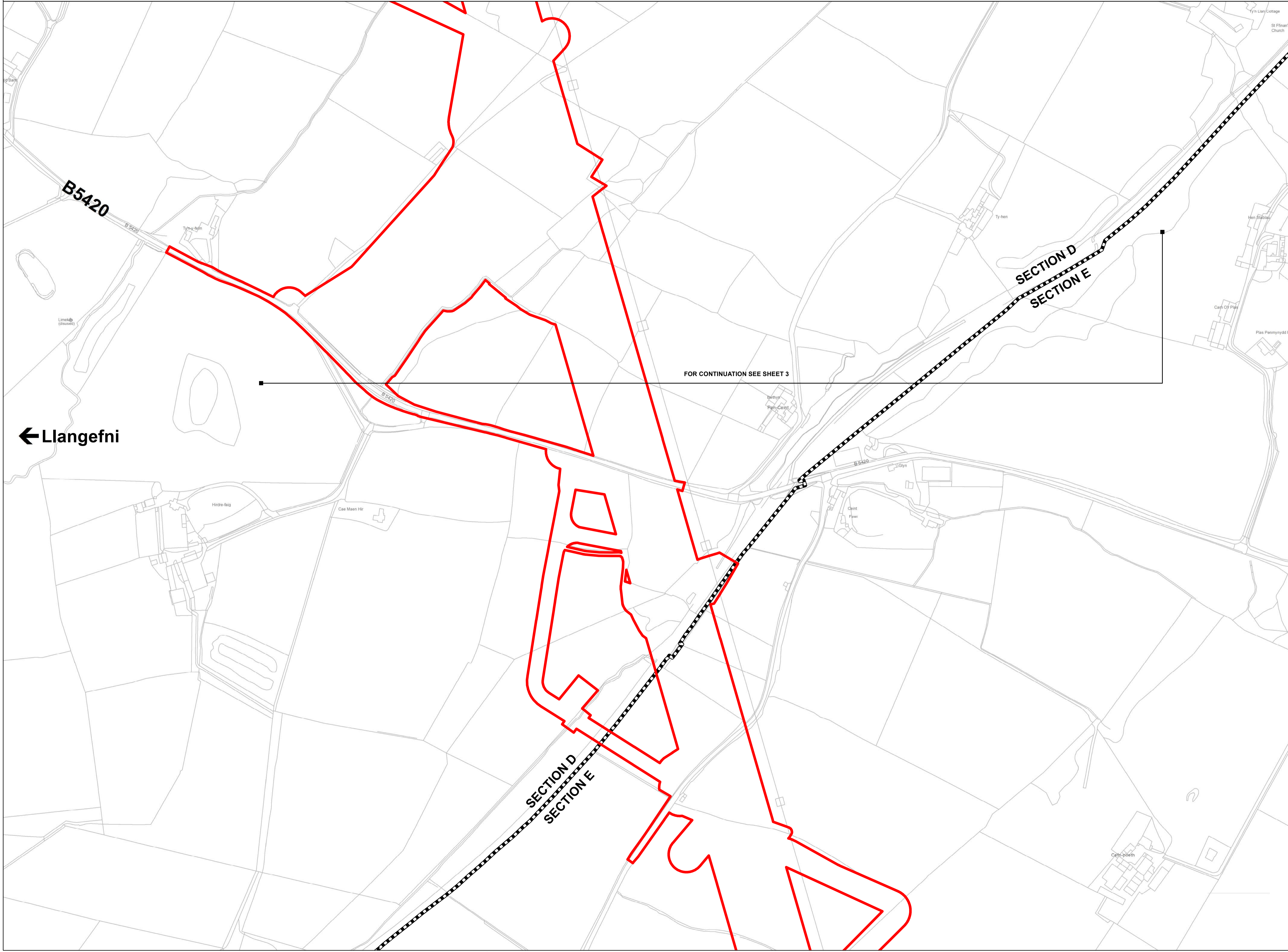
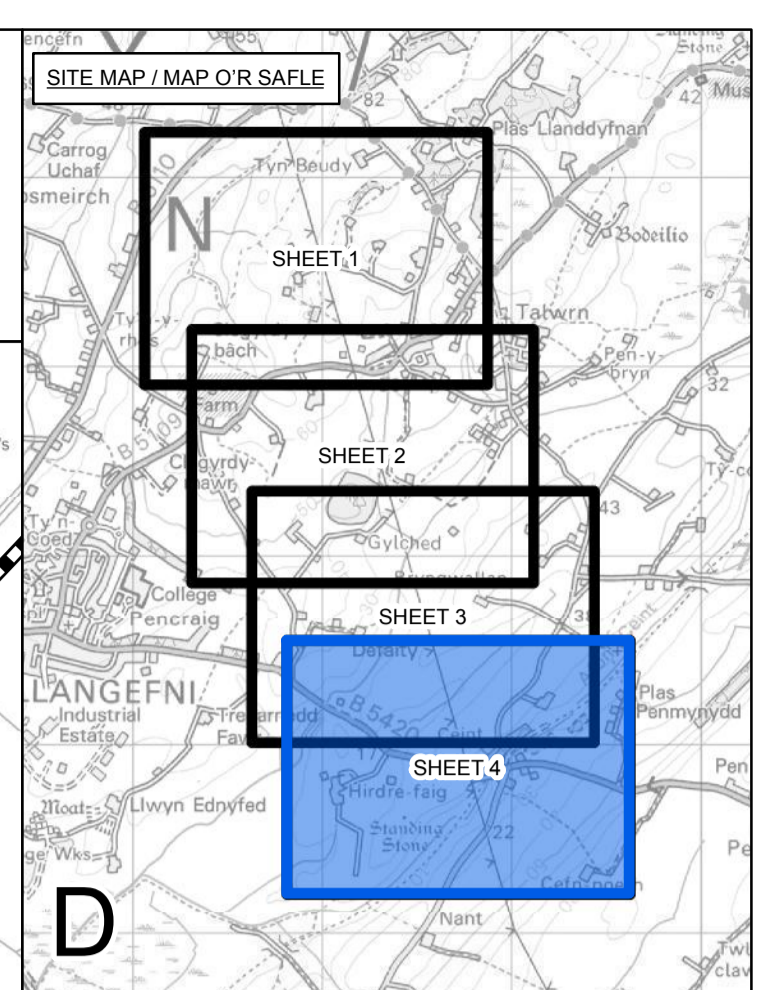

GORCHYMYN NATIONAL GRID
 (PROSIECT CYSYLLTIAD GOGLEDD CYMRU)
 CYNLLUN TIR YR EFFEITHIR ARNO
 RHEOLIAD 5(2)(i)(i)
 ADRAN D OPSIWN B, DALEN 3 O 4
 CYNGOR SIR YNYS MÔN



Application Number / Rhif y Cais
 EN020015

National Grid Drawing Reference / Cyfeirnod Lluniad National Grid
 DCO_D/LA/PS/03_B

Scale / Graddfa	Sheet Size / Mân y Ddaen	Sheet / Ddaen	Issue / Cyhoeddiad
1:2,500	A1	SHEET 3 OF 4	A




Legend / Allwedd

- LOCAL AUTHORITY BOUNDARY
- ORDER LIMITS
- SECTION BOUNDARY

Notes / Nodiadau
 This drawing is scaled at paper size A1, therefore any prints taken at smaller sizes will affect accuracy of the measurement units and should not be scaled against.
 The OS Boundary Line (Local Authority Boundary) data has been mapped against the OS 1:10,000 Scale Raster mapping and therefore will not be accurate when displayed at a different scale.
 For further explanation please see plan guidance document.

Coordinate System: British National Grid
 Sheet X Centroid Coordinate: 248716 Sheet Y Centroid Coordinate: 374880



BACKGROUND MAPPING INFORMATION HAS BEEN REPRODUCED FROM THE ORDNANCE SURVEY MAP BY PERMISSION OF ORDNANCE SURVEY ON BEHALF OF THE CONTROLLER OF HER MAJESTY'S STATIONERY OFFICE. © CROWN COPYRIGHT ORDNANCE SURVEY. NATIONAL GRID ELECTRICITY - 100024241. NATIONAL GRID GAS - 100024886.

A	FOR DCO SUBMISSION	TF	MF	RP
Issued / Cyhoeddiad	Date / Dyddiad	Remarks / Sylwadau	Drawn / Tynnwyd	Checked / Gwirioedd
				Approved / Cymroddwyd

Title / Teitl
 THE NATIONAL GRID
 (NORTH WALES CONNECTION PROJECT) ORDER
 LAND AFFECTED PLAN
 REGULATION 5(2)(i)(i)
 SECTION D OPTION B, SHEET 4 OF 4
 ISLE OF ANGLESEY COUNTY COUNCIL

 GORCHYMYN NATIONAL GRID
 (PROSIECT CYSYLLTIAD GOGLEDD CYMRU)
 CYNLLUN TIR YR EFFEITHIR ARNO
 RHEOLIAD 5(2)(i)(i)
 ADRAN D OPSIWN B, DALEN 4 O 4
 CYNGOR SIR YNYS MÔN



Application Number / Rhif y Cais
 EN020015


National Grid Drawing Reference / Cyfeirnod Lluniad National Grid
 DCO_DLAPS/04_B

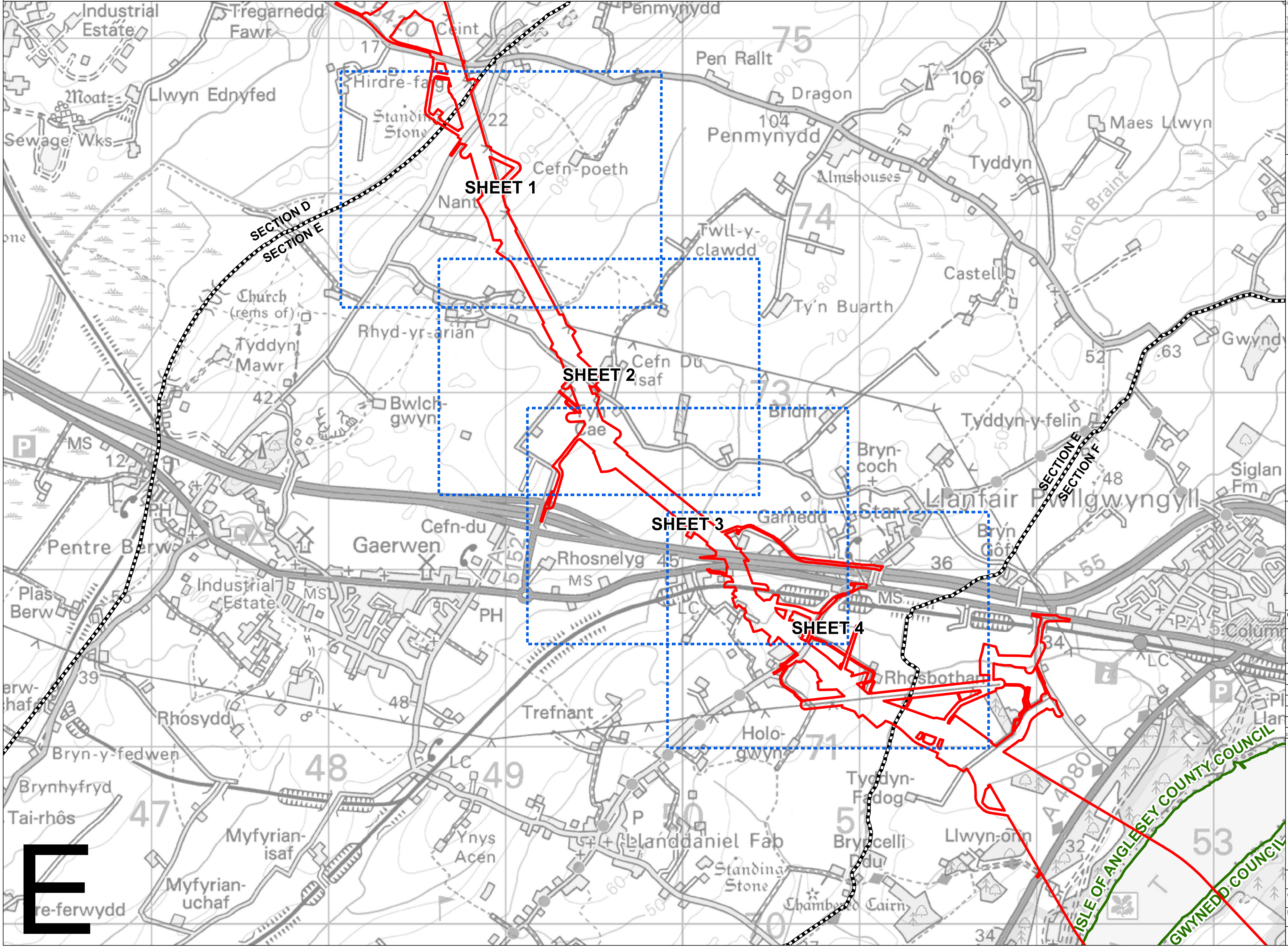
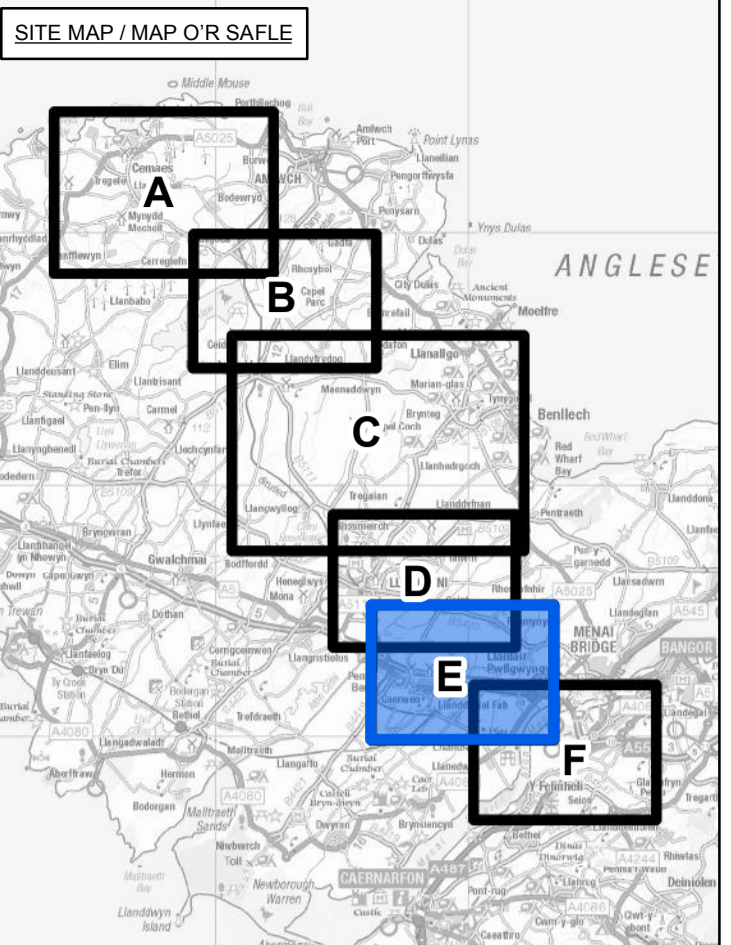

Scale / Graddfa	Sheet Size / Maint y Ddaen	Sheet / Ddaen	Issue / Cyhoeddiad
1:2,500	A1	SHEET 4 OF 4	A

DOCUMENT 4.1.E

Land Affected Plans
Section E – Ceint to the Afon Braint
National Grid (North Wales Connection Project)

*Regulation 5(2)(i)(i) of the Infrastructure Planning
(Applications: Prescribed Forms and Procedure) Regulations 2009*






Legend / Allwedd

- LOCAL AUTHORITY BOUNDARY
- ORDER LIMITS
- SECTION BOUNDARY
- SHEET INDEX

Notes / Nodiadau
 This drawing is scaled at paper size A1, therefore any prints taken at smaller sizes will affect accuracy of the measurement units and should not be scaled against.
 The OS Boundary Line (Local Authority Boundary) data has been mapped against the OS 1:10,000 Scale Raster mapping and therefore will not be accurate when displayed at a different scale.

Coordinate System: British National Grid
 Sheet X Centroid Coordinate: 249785 Sheet Y Centroid Coordinate: 372543



BACKGROUND MAPPING INFORMATION HAS BEEN REPRODUCED FROM THE ORDNANCE SURVEY MAP BY PERMISSION OF ORDNANCE SURVEY ON BEHALF OF THE CONTROLLER OF HER MAJESTY'S STATIONARY OFFICE. © CROWN COPYRIGHT ORDNANCE SURVEY. NATIONAL GRID ELECTRICITY - 100024241. NATIONAL GRID GAS - 100024886.

Issue / Cyhoeddiad	Date / Dyddiad	Remarks / Sylwadau	Drawn / Tynnwyd	Checked / Gwirioedd	Approved / Cymroddwyd

Title / Teitl
 THE NATIONAL GRID
 (NORTH WALES CONNECTION PROJECT) ORDER
 LAND AFFECTED KEY PLAN
 REGULATION 5(2)(i)(i)
 SECTION E
 ISLE OF ANGLESEY COUNTY COUNCIL
 GORCHYMYN NATIONAL GRID
 (PROSIECT CYSYLLTIAD GOGLEDD CYMRU)
 PRIF GYNLLUN TIR YR EFFEITHIR ARNO
 RHEOLIAD 5(2)(i)(i)
 ADRAN E
 CYNGOR SIR YNYS MÔN

nationalgrid
 Application Number / Rhif y Cais
 EN020015

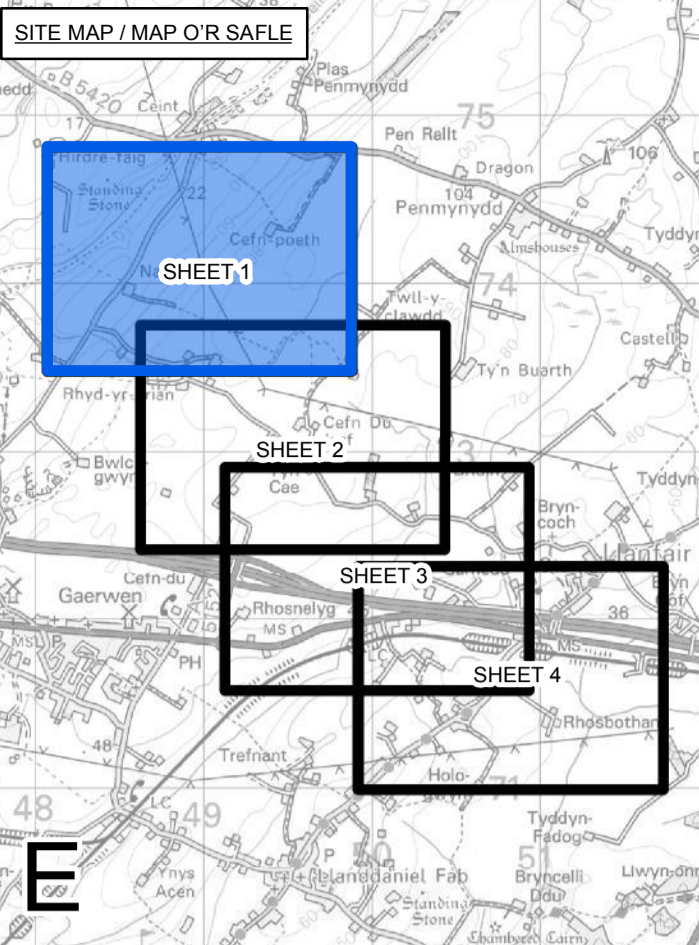
National Grid Drawing Reference / Cyfeirnod Lluniad National Grid
 DCO_EI/LAKP/01

Scale / Graddfa	Sheet Size / Mewn y Ddiagram	Sheet / Ddiagram	Issue / Cyhoeddiad
1:10,000	A1	SHEET 1 OF 1	A



THE NATIONAL GRID (NORTH WALES CONNECTION PROJECT) ORDER
 LAND AFFECTED PLAN
 REGULATION 5(2)(i)(i)
 SECTION E, SHEET 1 OF 4
 ISLE OF ANGLESEY COUNTY COUNCIL

GORCHYMYN NATIONAL GRID (PROSIECT CYSYLLTIAD GOGLEDD CYMRU)
 CYNLLUN TIR YR EFFEITHIR ARNO
 RHEOLIAD 5(2)(i)(i)
 ADRAN E, DALEN 1 O 4
 CYNGOR SIR YNYS MÔN






Penmynydd →

SECTION D
 SECTION E

FOR CONTINUATION SEE SHEET 2


Legend / Allwedd

-  LOCAL AUTHORITY BOUNDARY
-  ORDER LIMITS
-  SECTION BOUNDARY

Notes / Nodiadau

This drawing is scaled at paper size A1, therefore any prints taken at smaller sizes will affect accuracy of the measurement units and should not be scaled against.
 The OS Boundary Line (Local Authority Boundary) data has been mapped against the OS 1:10,000 Scale Raster mapping and therefore will not be accurate when displayed at a different scale.
 For further explanation please see plan guidance document.

Coordinate System: British National Grid
 Sheet X Centroid Coordinate: 248975 Sheet Y Centroid Coordinate: 374146



BACKGROUND MAPPING INFORMATION HAS BEEN REPRODUCED FROM THE ORDNANCE SURVEY MAP BY PERMISSION OF ORDNANCE SURVEY ON BEHALF OF THE CONTROLLER OF HER MAJESTY'S STATIONERY OFFICE. © CROWN COPYRIGHT ORDNANCE SURVEY. NATIONAL GRID ELECTRICITY - 100024241. NATIONAL GRID GAS - 100024886.

Issue / Cyhoeddiad	Date / Dyddiad	Remarks / Sylwadau	Drawn / Tynnwyd	Checked / Gwirio	Approved / Cymroddwyd
A		FOR DCO SUBMISSION	TF	MF	RP

Title / Teitl

THE NATIONAL GRID
 (NORTH WALES CONNECTION PROJECT) ORDER
 LAND AFFECTED PLAN
 REGULATION 5(2)(i)(i)
 SECTION E, SHEET 1 OF 4
 ISLE OF ANGLESEY COUNTY COUNCIL

GORCHYMYN NATIONAL GRID
 (PROSIECT CYSYLLTIAD GOGLEDD CYMRU)
 CYNLLUN TIR YR EFFEITHIR ARNO
 RHEOLIAD 5(2)(i)(i)
 ADRAN E, DALEN 1 O 4
 CYNGOR SIR YNYS MÔN



Application Number / Rhif y Cais
 EN020015

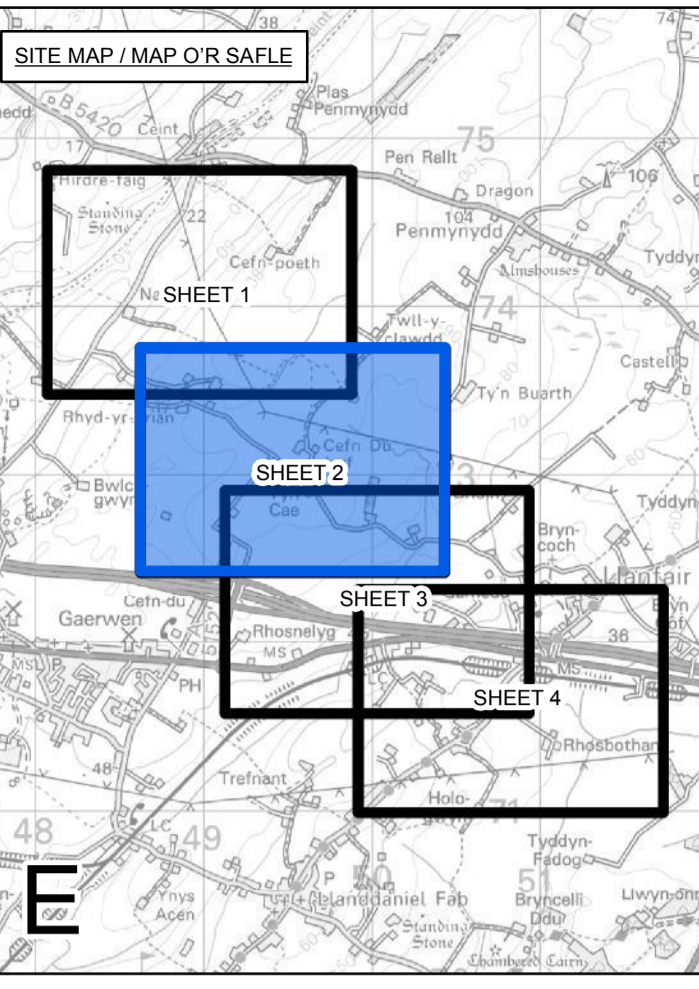
National Grid Drawing Reference / Cyfeirnod Lluniad National Grid
 DCO_E/LA/PS/01

Scale / Graddfa	Sheet Size / Maint y Ddaen	Sheet / Ddaen	Issue / Cyhoeddiad
1:2,500	A1	SHEET 1 OF 4	A



THE NATIONAL GRID (NORTH WALES CONNECTION PROJECT) ORDER
 LAND AFFECTED PLAN
 REGULATION 5(2)(i)(i)
 SECTION E, SHEET 2 OF 4
 ISLE OF ANGLESEY COUNTY COUNCIL

GORCHYMYN NATIONAL GRID (PROSIECT CYSYLLTIAD GOGLEDD CYMRU)
 CYNLLUN TIR YR EFFEITHIR ARNO
 RHEOLIAD 5(2)(i)(i)
 ADRAN E, DALEN 2 O 4
 CYNGOR SIR YNYS MÔN



Legend / Allwedd

- LOCAL AUTHORITY BOUNDARY
- ORDER LIMITS
- SECTION BOUNDARY


Notes / Nodiadau

This drawing is scaled at paper size A1, therefore any prints taken at smaller sizes will affect accuracy of the measurement units and should not be scaled against.

The OS Boundary Line (Local Authority Boundary) data has been mapped against the OS 1:10,000 Scale Raster mapping and therefore will not be accurate when displayed at a different scale.

For further explanation please see plan guidance document.

Coordinate System: British National Grid
 Sheet X Centroid Coordinate: 248528 Sheet Y Centroid Coordinate: 373088



BACKGROUND MAPPING INFORMATION HAS BEEN REPRODUCED FROM THE ORDNANCE SURVEY MAP BY PERMISSION OF ORDNANCE SURVEY ON BEHALF OF THE CONTROLLER OF HER MAJESTY'S STATIONERY OFFICE. © CROWN COPYRIGHT ORDNANCE SURVEY. NATIONAL GRID ELECTRICITY - 100024241. NATIONAL GRID GAS - 100024886.

A	FOR DCO SUBMISSION	TF	MF	RP
Issued / Cyhoeddiad	Date / Dyddiad	Remarks / Sylwadau	Drawn / Tynnwyd	Checked / Gwirwyd
				Approved / Cymrwydwyd

Title / Teitl

THE NATIONAL GRID
 (NORTH WALES CONNECTION PROJECT) ORDER
 LAND AFFECTED PLAN
 REGULATION 5(2)(i)(i)
 SECTION E, SHEET 2 OF 4
 ISLE OF ANGLESEY COUNTY COUNCIL

GORCHYMYN NATIONAL GRID
 (PROSIECT CYSYLLTIAD GOGLEDD CYMRU)
 CYNLLUN TIR YR EFFEITHIR ARNO
 RHEOLIAD 5(2)(i)(i)
 ADRAN E, DALEN 2 O 4
 CYNGOR SIR YNYS MÔN



Application Number / Rhif y Cais
 EN020015

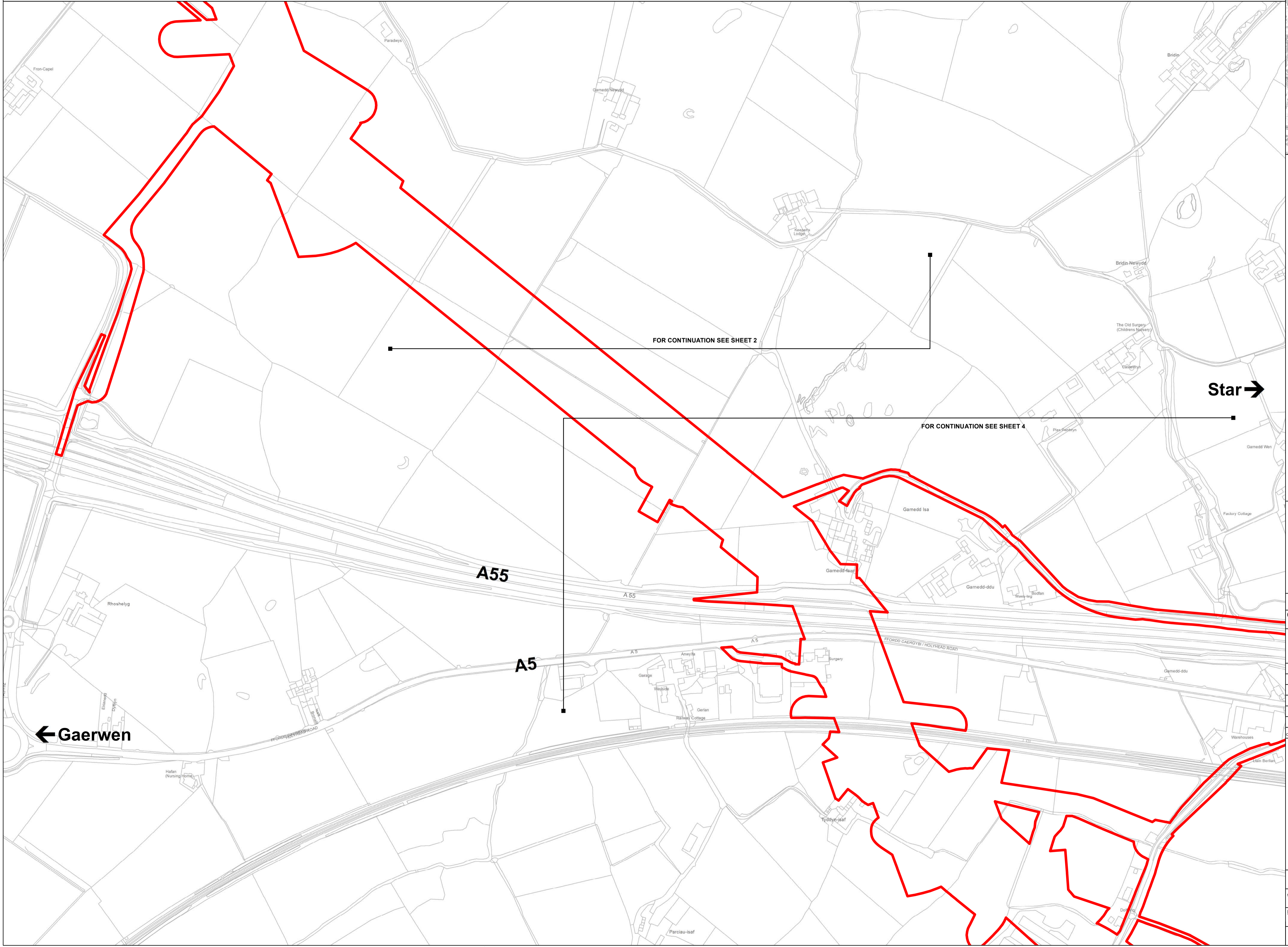
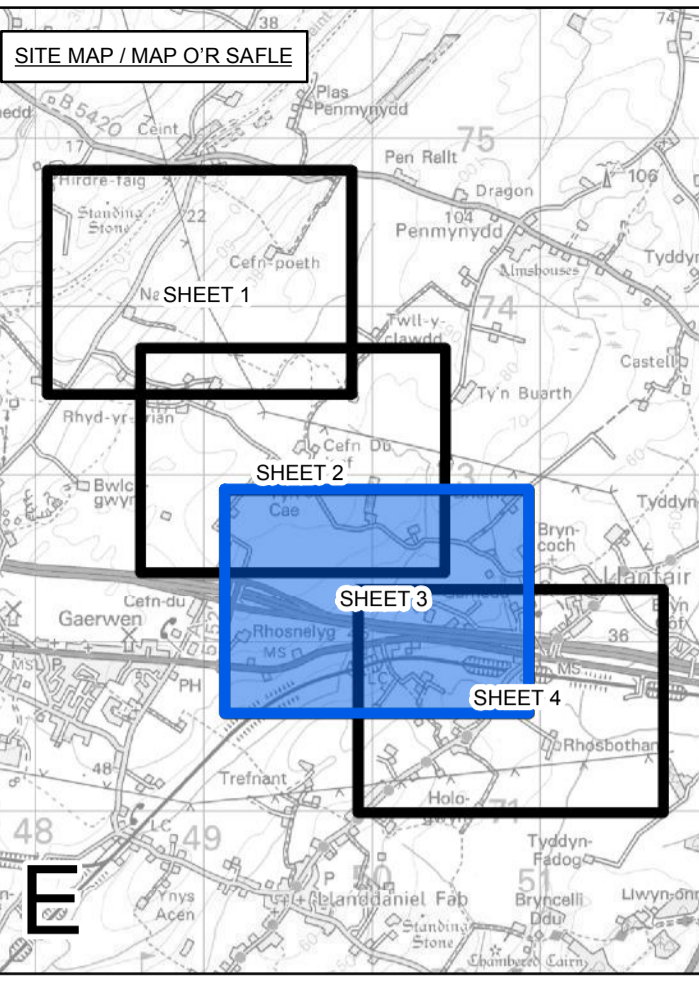
Scale / Graddfa	Sheet Size / Maint y Ddaen	Sheet / Ddaen	Issue / Cyhoeddiad
1:2,500	A1	SHEET 2 OF 4	A

Gaerwen



THE NATIONAL GRID (NORTH WALES CONNECTION PROJECT) ORDER
 LAND AFFECTED PLAN
 REGULATION 5(2)(i)(i)
 SECTION E, SHEET 3 OF 4
 ISLE OF ANGLESEY COUNTY COUNCIL

GORCHYMYN NATIONAL GRID (PROSIECT CYSYLLTIAD GOGLEDD CYMRU)
 CYNLLUN TIR YR EFFEITHIR ARNO
 RHEOLIAD 5(2)(i)(i)
 ADRAN E, DALEN 3 O 4
 CYNGOR SIR YNYS MÔN




Legend / Allwedd

- LOCAL AUTHORITY BOUNDARY
- ORDER LIMITS
- SECTION BOUNDARY

Notes / Nodiadau
 This drawing is scaled at paper size A1, therefore any prints taken at smaller sizes will affect accuracy of the measurement units and should not be scaled against.
 The OS Boundary Line (Local Authority Boundary) data has been mapped against the OS 1:10,000 Scale Raster mapping and therefore will not be accurate when displayed at a different scale.
 For further explanation please see plan guidance document.

Coordinate System: British National Grid
 Sheet X Centroid Coordinate: 250029 Sheet Y Centroid Coordinate: 372246



BACKGROUND MAPPING INFORMATION HAS BEEN REPRODUCED FROM THE ORDNANCE SURVEY MAP BY PERMISSION OF ORDNANCE SURVEY ON BEHALF OF THE CONTROLLER OF HER MAJESTY'S STATIONERY OFFICE. © CROWN COPYRIGHT ORDNANCE SURVEY. NATIONAL GRID ELECTRICITY - 100024241. NATIONAL GRID GAS - 100024886.

A	FOR DCO SUBMISSION	TF	MF	RP
Issue / Cyhoeddiad	Date / Dyddiad	Remarks / Sylwadau	Drawn / Tynnwyd	Checked / Gwirioedd

Title / Teitl

THE NATIONAL GRID
 (NORTH WALES CONNECTION PROJECT) ORDER
 LAND AFFECTED PLAN
 REGULATION 5(2)(i)(i)
 SECTION E, SHEET 3 OF 4
 ISLE OF ANGLESEY COUNTY COUNCIL

GORCHYMYN NATIONAL GRID
 (PROSIECT CYSYLLTIAD GOGLEDD CYMRU)
 CYNLLUN TIR YR EFFEITHIR ARNO
 RHEOLIAD 5(2)(i)(i)
 ADRAN E, DALEN 3 O 4
 CYNGOR SIR YNYS MÔN



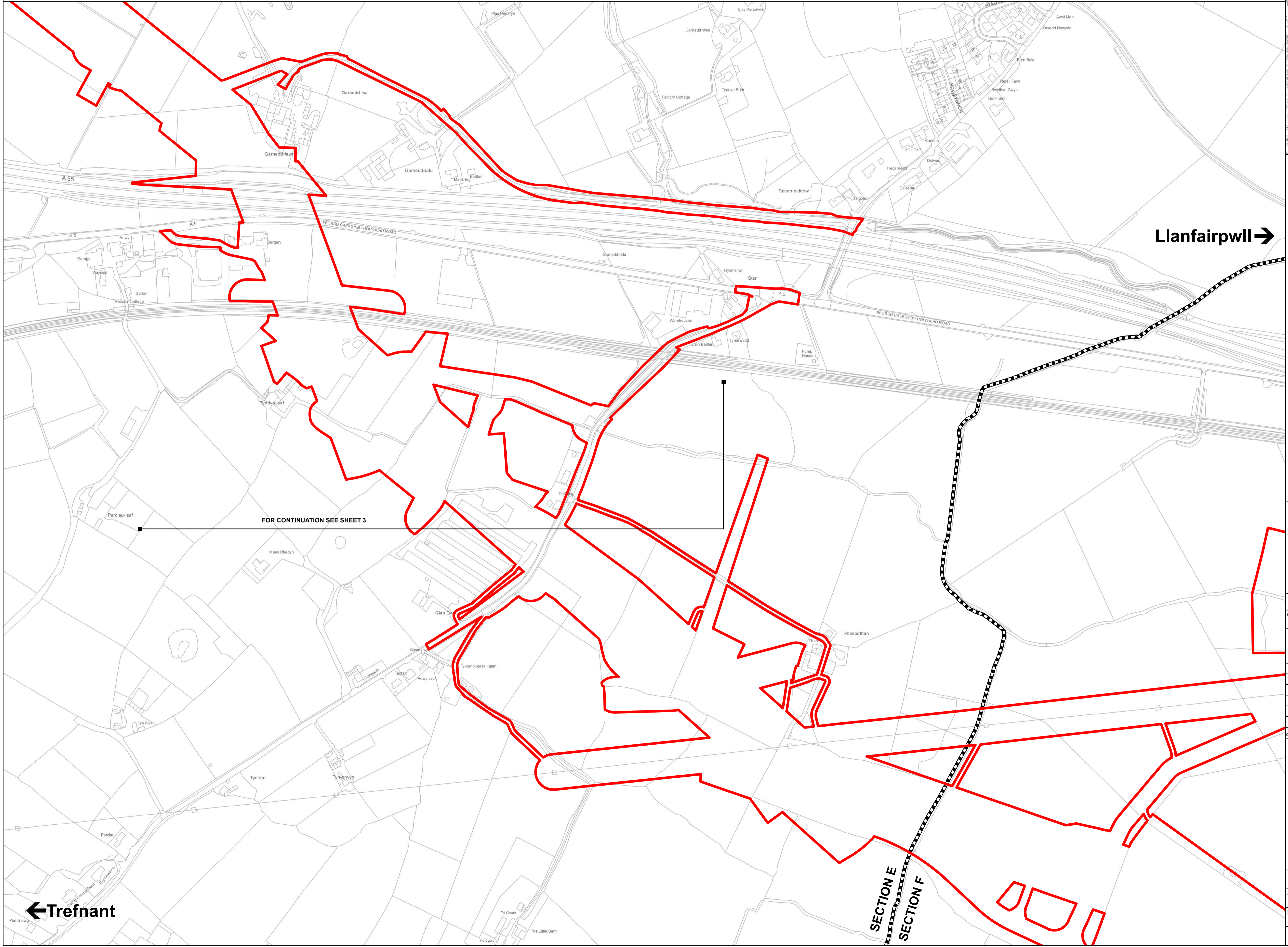
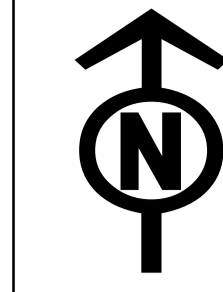
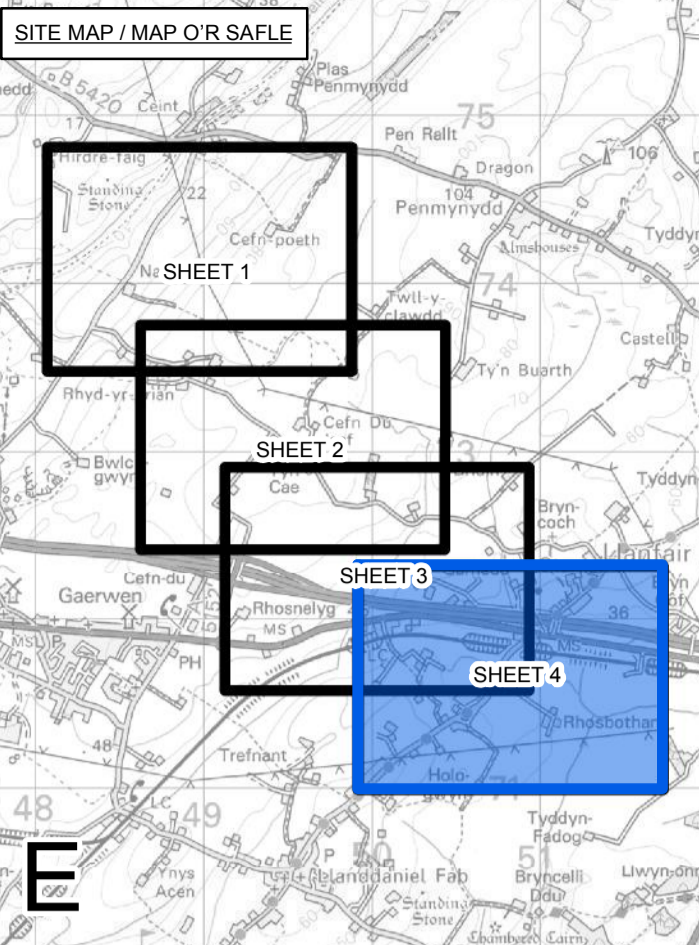
Application Number / Rhif y Cais
 EN020015

National Grid Drawing Reference / Cyfeirnod Lluniad National Grid
 DCO_E/LA/PS/03

Scale / Graddfa	Sheet Size / Mân y Ddaen	Sheet / Ddaen	Issue / Cyhoeddiad
1:2,500	A1	SHEET 3 OF 4	A

THE NATIONAL GRID (NORTH WALES CONNECTION PROJECT) ORDER
 LAND AFFECTED PLAN
 REGULATION 5(2)(i)(i)
 SECTION E, SHEET 4 OF 4
 ISLE OF ANGLESEY COUNTY COUNCIL

GORCHYMYN NATIONAL GRID (PROSIECT CYSYLLTIAD GOGLEDD CYMRU)
 CYNLLUN TIR YR EFFEITHIR ARNO
 RHEOLIAD 5(2)(i)(i)
 ADRAN E, DALEN 4 O 4
 CYNGOR SIR YNYS MÔN



Llanfairpwll →

FOR CONTINUATION SEE SHEET 3


Legend / Allwedd

- LOCAL AUTHORITY BOUNDARY
- ORDER LIMITS
- SECTION BOUNDARY

Notes / Nodiadau

This drawing is scaled at paper size A1, therefore any prints taken at smaller sizes will affect accuracy of the measurement units and should not be scaled against.
 The OS Boundary Line (Local Authority Boundary) data has been mapped against the OS 1:10,000 Scale Raster mapping and therefore will not be accurate when displayed at a different scale.
 For further explanation please see plan guidance document.

Coordinate System: British National Grid
 Sheet X Centroid Coordinate: 250823 Sheet Y Centroid Coordinate: 371658



BACKGROUND MAPPING INFORMATION HAS BEEN REPRODUCED FROM THE ORDNANCE SURVEY MAP BY PERMISSION OF ORDNANCE SURVEY ON BEHALF OF THE CONTROLLER OF HER MAJESTY'S STATIONERY OFFICE. © CROWN COPYRIGHT ORDNANCE SURVEY. NATIONAL GRID ELECTRICITY - 100024241. NATIONAL GRID GAS - 100024886.

Issue / Cyhoeddiad	Date / Dyddiad	Remarks / Sylwadau	Drawn / Tynnwyd	Checked / Gwirioedd	Approved / Cymmerwyd
A		FOR DCO SUBMISSION	TF	MF	RP

THE NATIONAL GRID
 (NORTH WALES CONNECTION PROJECT) ORDER
 LAND AFFECTED PLAN
 REGULATION 5(2)(i)(i)
 SECTION E, SHEET 4 OF 4
 ISLE OF ANGLESEY COUNTY COUNCIL

GORCHYMYN NATIONAL GRID
 (PROSIECT CYSYLLTIAD GOGLEDD CYMRU)
 CYNLLUN TIR YR EFFEITHIR ARNO
 RHEOLIAD 5(2)(i)(i)
 ADRAN E, DALEN 4 O 4
 CYNGOR SIR YNYS MÔN



Application Number / Rhif y Cais: EN020015

National Grid Drawing Reference / Cyfeirnod Lluniad National Grid: DCO_E/LA/PS/04

Scale / Graddfa	Sheet Size / Mân y Ddaen	Sheet / Ddaen	Issue / Cyhoeddiad
1:2,500	A1	SHEET 4 OF 4	A

← Trefnant


DOCUMENT 4.1.F

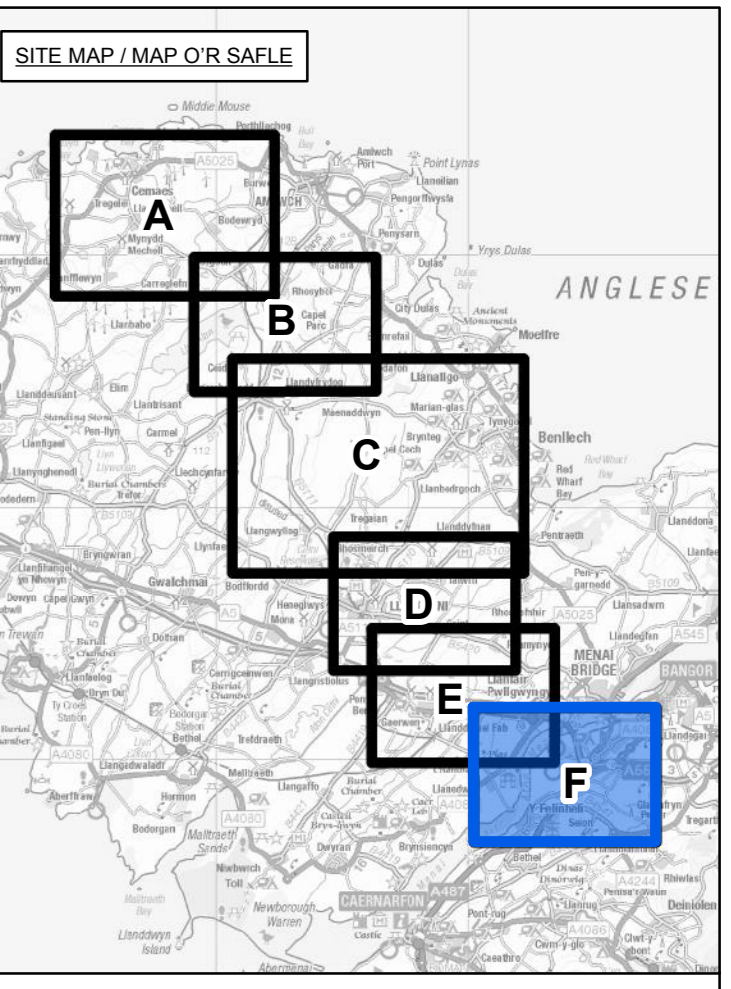
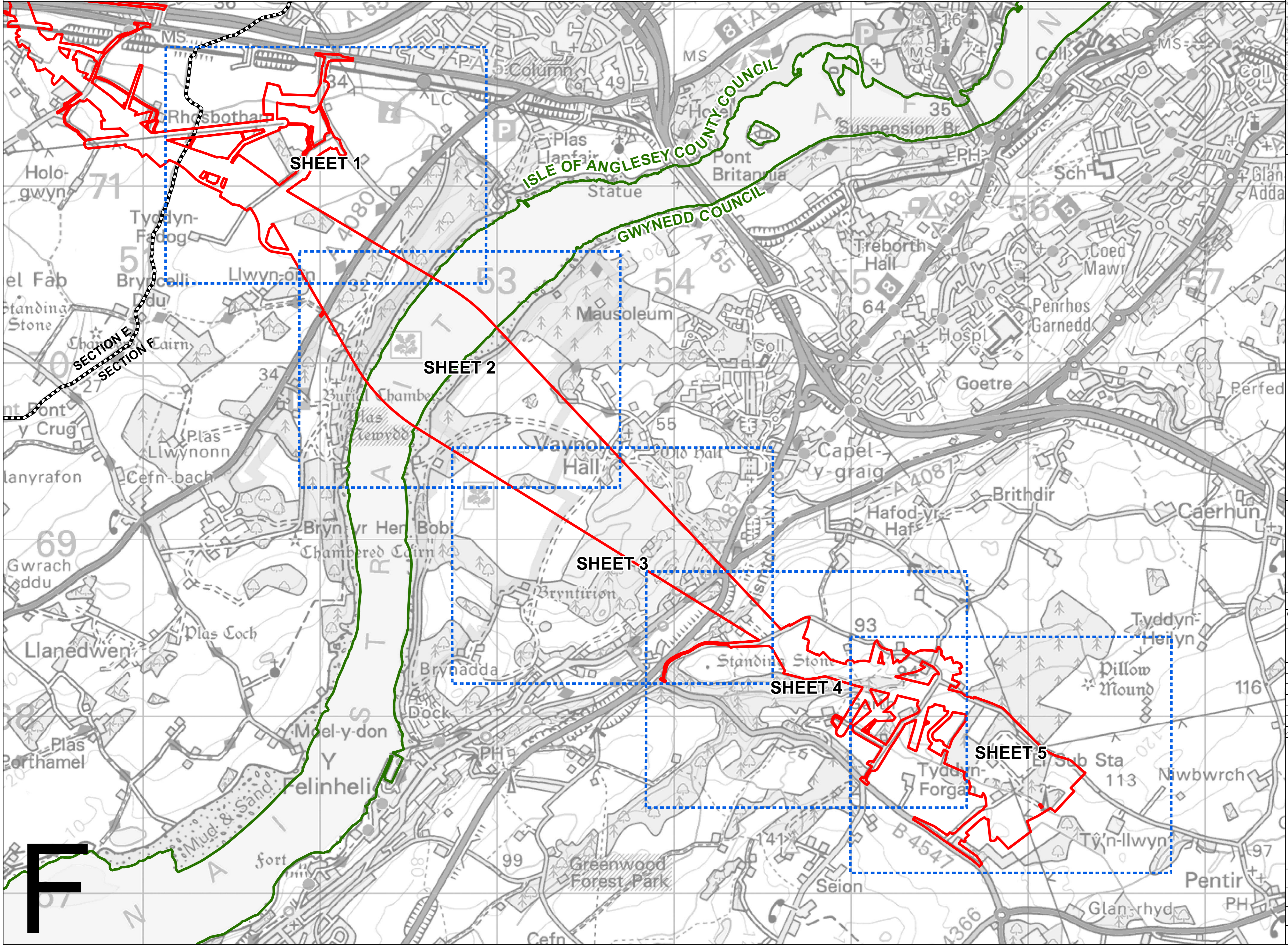

Land Affected Plans

Section F – Afon Braint to Pentir

National Grid (North Wales Connection Project)

*Regulation 5(2)(i)(i) of the Infrastructure Planning
(Applications: Prescribed Forms and Procedure) Regulations 2009*



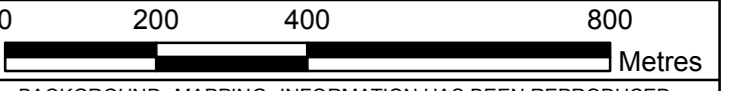


Legend / Allwedd

- LOCAL AUTHORITY BOUNDARY
- ORDER LIMITS
- SECTION BOUNDARY
- SHEET INDEX

Notes / Nodiadau
 This drawing is scaled at paper size A1, therefore any prints taken at smaller sizes will affect accuracy of the measurement units and should not be scaled against.
 The OS Boundary Line (Local Authority Boundary) data has been mapped against the OS 1:10,000 Scale Raster mapping and therefore will not be accurate when displayed at a different scale.

Coordinate System: British National Grid
 Sheet X Centroid Coordinate: 253833 Sheet Y Centroid Coordinate: 369377



BACKGROUND MAPPING INFORMATION HAS BEEN REPRODUCED FROM THE ORDNANCE SURVEY MAP BY PERMISSION OF ORDNANCE SURVEY ON BEHALF OF THE CONTROLLER OF HER MAJESTY'S STATIONERY OFFICE. © CROWN COPYRIGHT ORDNANCE SURVEY. NATIONAL GRID ELECTRICITY - 100024241. NATIONAL GRID GAS - 100024886.

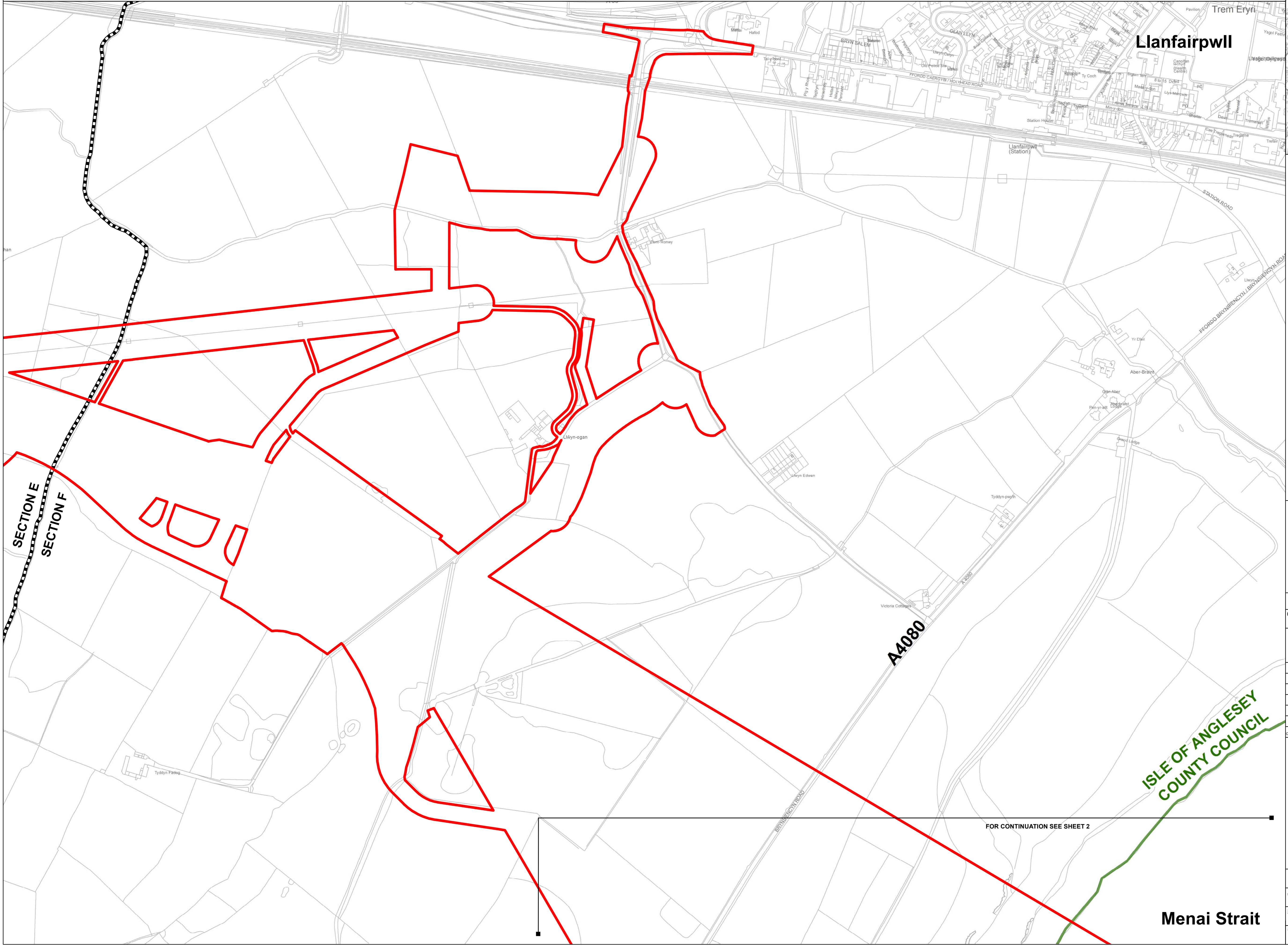
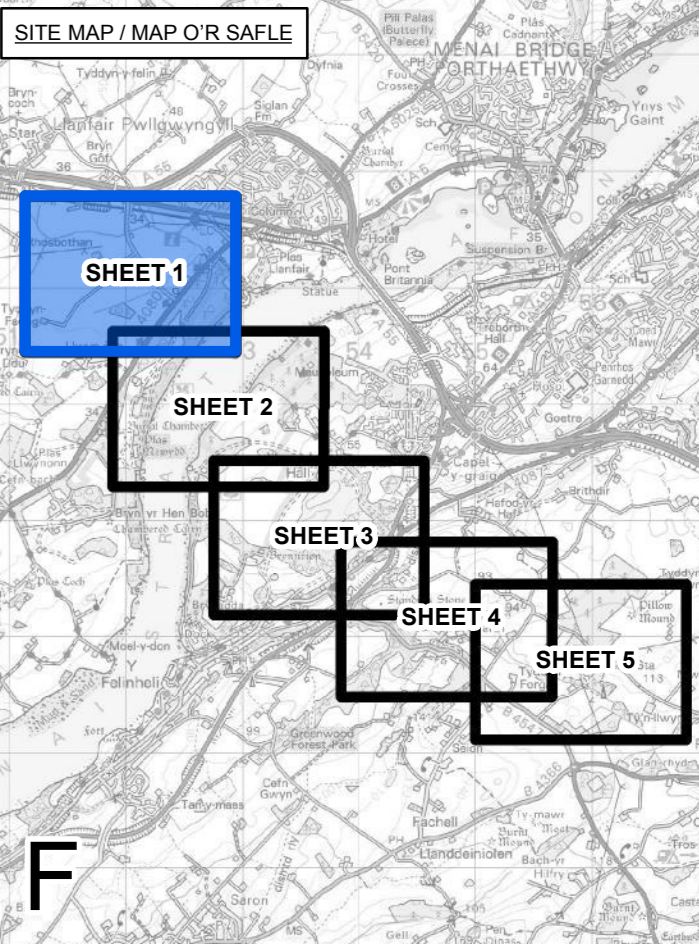
Issue / Cyhoeddiad	Date / Dyddiad	Remarks / Sylwadau	Drawn / Tynnydd	Checked / Gwiriwyd	Approved / Cymharwyd

Title / Teitl
 THE NATIONAL GRID (NORTH WALES CONNECTION PROJECT) ORDER
 LAND AFFECTED KEY PLAN
 REGULATION 5(2)(i)(i)
 SECTION F
 ISLE OF ANGLESEY COUNTY COUNCIL AND GWYNEDD COUNCIL
 GORCHYMYN NATIONAL GRID (PROSIECT CYSYLLTIAD GOGLEDD CYMRU)
 PRIF GYNLLUN TIR YR EFFEITHIR ARNO
 RHEOLIAD 5(2)(i)(i)
 ADRAN F
 CYNGOR SIR YNYS MÔN A CHYNGOR GWYNEDD

nationalgrid
 Application Number / Rhif y Cais
 EN020015

National Grid Drawing Reference / Cyfeirnod Llundain National Grid
 DCO_FLAKP/01

Scale / Graddfa	Sheet Size / Mewn y Ddisen	Sheet / Ddisen	Issue / Cyhoeddiad
1:10,000	A1	SHEET 1 OF 1	A



Legend / Allwedd

- LOCAL AUTHORITY BOUNDARY
- ORDER LIMITS
- SECTION BOUNDARY

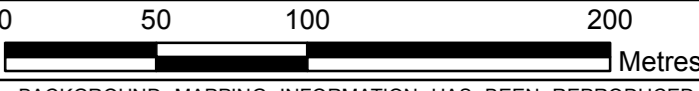
Notes / Nodiadau

This drawing is scaled at paper size A1, therefore any prints taken at smaller sizes will affect accuracy of the measurement units and should not be scaled against.

The OS Boundary Line (Local Authority Boundary) data has been mapped against the OS 1:10,000 Scale Raster mapping and therefore will not be accurate when displayed at a different scale.

For further explanation please see plans guidance document.

Coordinate System: British National Grid
 Sheet X Centroid Coordinate: 252033 Sheet Y Centroid Coordinate: 371116



BACKGROUND MAPPING INFORMATION HAS BEEN REPRODUCED FROM THE ORDNANCE SURVEY MAP BY PERMISSION OF ORDNANCE SURVEY ON BEHALF OF THE CONTROLLER OF HER MAJESTY'S STATIONERY OFFICE. © CROWN COPYRIGHT ORDNANCE SURVEY. NATIONAL GRID ELECTRICITY - 100024241. NATIONAL GRID GAS - 100024886.

Issue / Cyhoeddiad	Date / Dyddiad	Remarks / Sylwadau	Drawn / Tynnwyd	Checked / Gwirwyd	Approved / Cymroddwyd

Title / Teitl

THE NATIONAL GRID (NORTH WALES CONNECTION PROJECT) ORDER LAND AFFECTED PLAN REGULATION 5(2)(i)(i) SECTION F, SHEET 1 OF 5 ISLE OF ANGLESEY COUNTY COUNCIL


GORCHYMYN NATIONAL GRID (PROSIECT CYSYLLTIAD GOGLEDD CYMRU) CYNLLUN TIR YR EFFEITHIR ARNO RHEOLIAD 5(2)(i)(i) ADRAN F, DALEN 1 O 5 CYNGOR SIR YNYS MÔN

nationalgrid

Application Number / Rhif y Cais: EN020015

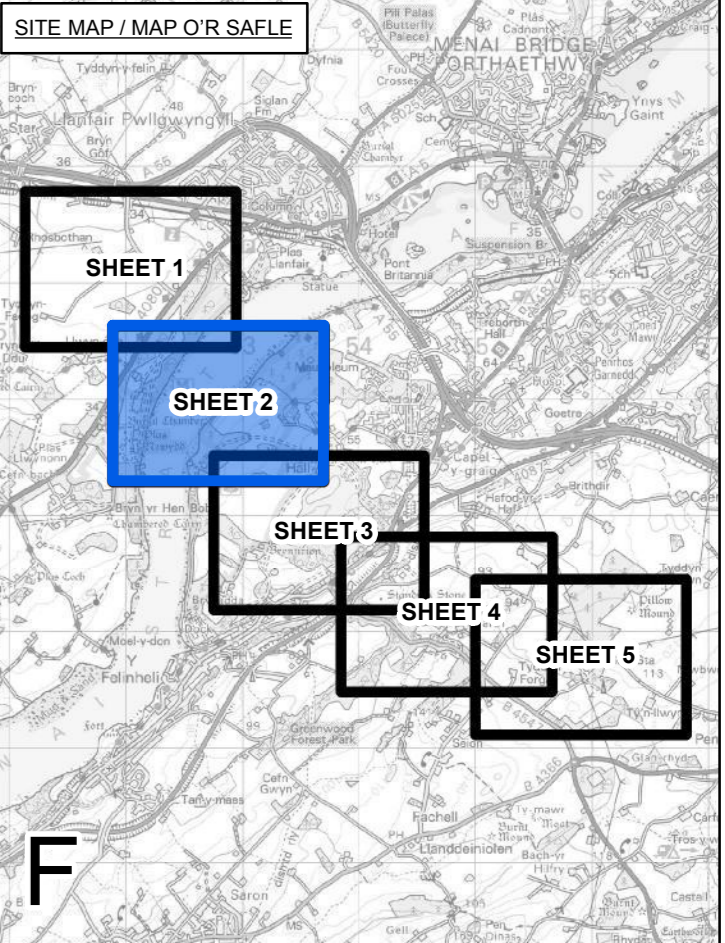
National Grid Drawing Reference / Cyfeirnod Llundain National Grid: DCO_FLA/PS/01

Scale / Graddfa	Sheet Size / Maint y Ddalen	Sheet / Dalen	Issue / Cyhoeddiad
1:2,500	A1	SHEET 1 OF 5	A



THE NATIONAL GRID (NORTH WALES CONNECTION PROJECT) ORDER
 LAND AFFECTED PLAN
 REGULATION 5(2)(i)(i)
 SECTION F, SHEET 2 OF 5
 ISLE OF ANGLESEY COUNTY COUNCIL AND GWYNEDD COUNCIL

GORCHYMYN NATIONAL GRID (PROSIECT CYSYLLTIAD GOGLEDD CYMRU)
 CYNLLUN TIR YR EFFEITHIR ARNO
 RHEOLIAD 5(2)(i)(i)
 ADRAN F, DALEN 2 O 5
 CYNGOR SIR YNYS MÔN A CHYNGOR GWYNEDD




Legend / Allwedd

- LOCAL AUTHORITY BOUNDARY
- ORDER LIMITS
- SECTION BOUNDARY

Notes / Nodiadau

This drawing is scaled at paper size A1, therefore any prints taken at smaller sizes will affect accuracy of the measurement units and should not be scaled against.
 The OS Boundary Line (Local Authority Boundary) data has been mapped against the OS 1:10,000 Scale Raster mapping and therefore will not be accurate when displayed at a different scale.
 For further explanation please see plans guidance document.

Coordinate System: British National Grid
 Sheet X Centroid Coordinate: 252789 Sheet Y Centroid Coordinate: 369961



BACKGROUND MAPPING INFORMATION HAS BEEN REPRODUCED FROM THE ORDNANCE SURVEY MAP BY PERMISSION OF ORDNANCE SURVEY ON BEHALF OF THE CONTROLLER OF HER MAJESTY'S STATIONERY OFFICE. © CROWN COPYRIGHT ORDNANCE SURVEY. NATIONAL GRID ELECTRICITY - 100024241. NATIONAL GRID GAS - 100024886.

Issue / Cyhoeddiad	Date / Dyddiad	Remarks / Sylwadau	Drawn / Tynnwyd	Checked / Gwirwyd	Approved / Cymroddwyd

Title / Teitl
 THE NATIONAL GRID
 (NORTH WALES CONNECTION PROJECT) ORDER
 LAND AFFECTED PLAN
 REGULATION 5(2)(i)(i)
 SECTION F, SHEET 2 OF 5
 ISLE OF ANGLESEY COUNTY COUNCIL AND
 GWYNEDD COUNCIL
 GORCHYMYN NATIONAL GRID
 (PROSIECT CYSYLLTIAD GOGLEDD CYMRU)
 CYNLLUN TIR YR EFFEITHIR ARNO
 RHEOLIAD 5(2)(i)(i)
 ADRAN F, DALEN 2 O 5
 CYNGOR SIR YNYS MÔN A CHYNGOR GWYNEDD

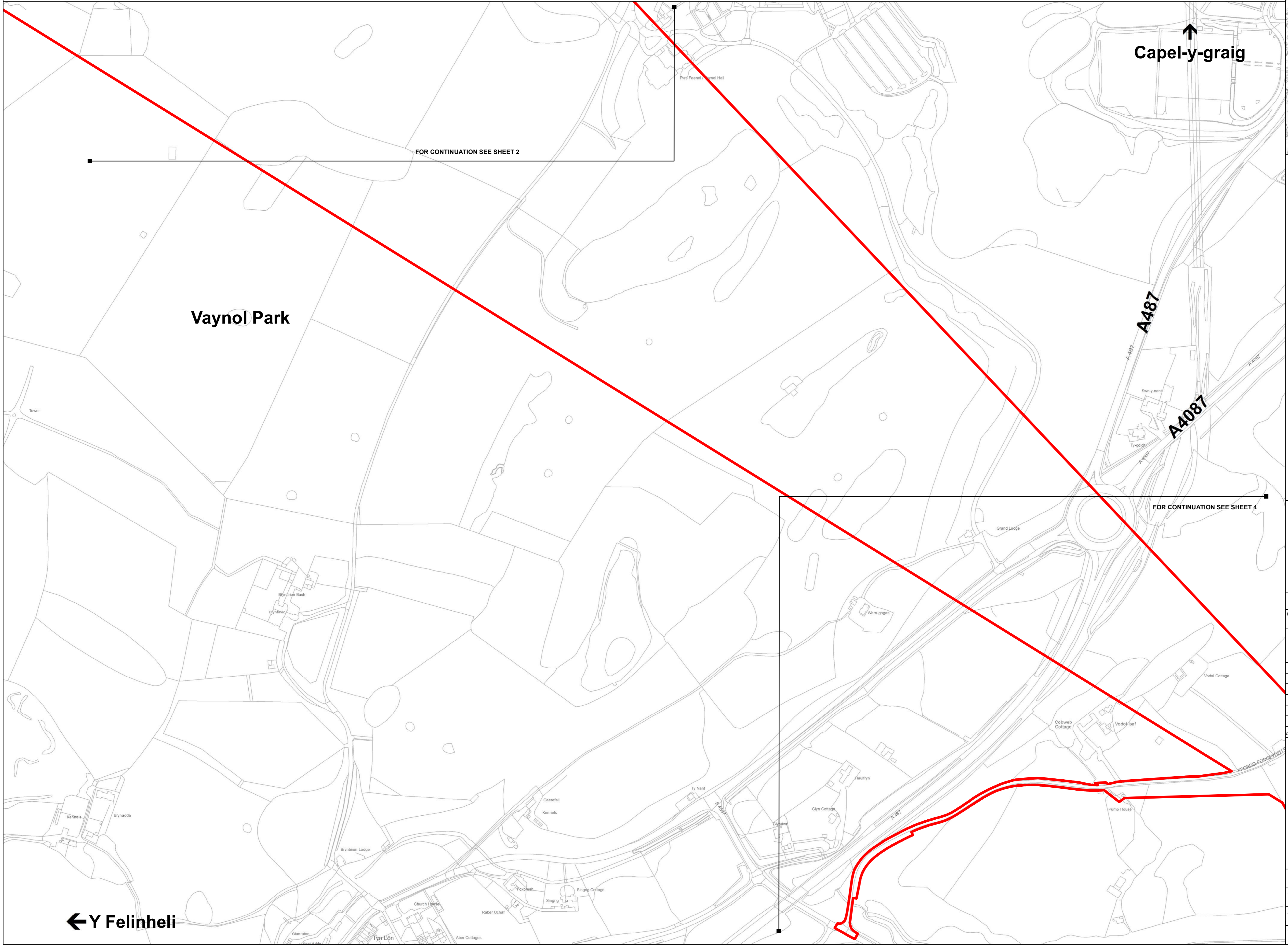

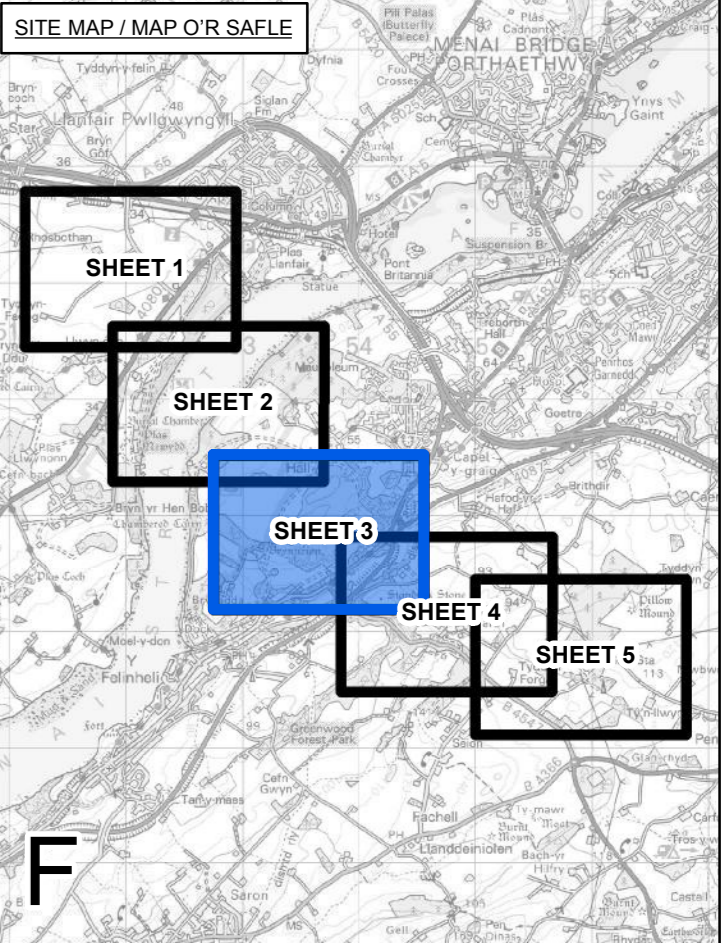


Application Number / Rhif y Cais
 EN020015

National Grid Drawing Reference / Cyfeirnod Llundain National Grid
 DCO_F/IA/PS/02

Scale / Graddfa	Sheet Size / Mawr y Ddafen	Sheet / Dafen	Issue / Cyhoeddiad
1:2,500	A1	SHEET 2 OF 5	A





Legend / Allwedd

- LOCAL AUTHORITY BOUNDARY
- ORDER LIMITS
- - - SECTION BOUNDARY

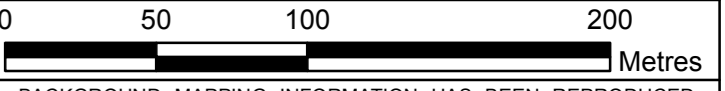
Notes / Nodiadau

This drawing is scaled at paper size A1, therefore any prints taken at smaller sizes will affect accuracy of the measurement units and should not be scaled against.

The OS Boundary Line (Local Authority Boundary) data has been mapped against the OS 1:10,000 Scale Raster mapping and therefore will not be accurate when displayed at a different scale.

For further explanation please see plans guidance document.

Coordinate System: British National Grid
 Sheet X Centroid Coordinate: 253653 Sheet Y Centroid Coordinate: 368853



BACKGROUND MAPPING INFORMATION HAS BEEN REPRODUCED FROM THE ORDNANCE SURVEY MAP BY PERMISSION OF ORDNANCE SURVEY ON BEHALF OF THE CONTROLLER OF HER MAJESTY'S STATIONERY OFFICE. © CROWN COPYRIGHT ORDNANCE SURVEY. NATIONAL GRID ELECTRICITY - 100024241. NATIONAL GRID GAS - 100024886.

Issue / Cyhoeddiad	Date / Dyddiad	Remarks / Sylwadau	Drawn / Tynnwyd	Checked / Gwiryswyd	Approved / Cymroddwyd
A		FOR DCO SUBMISSION	DT	MF	RP

Title / Teitl

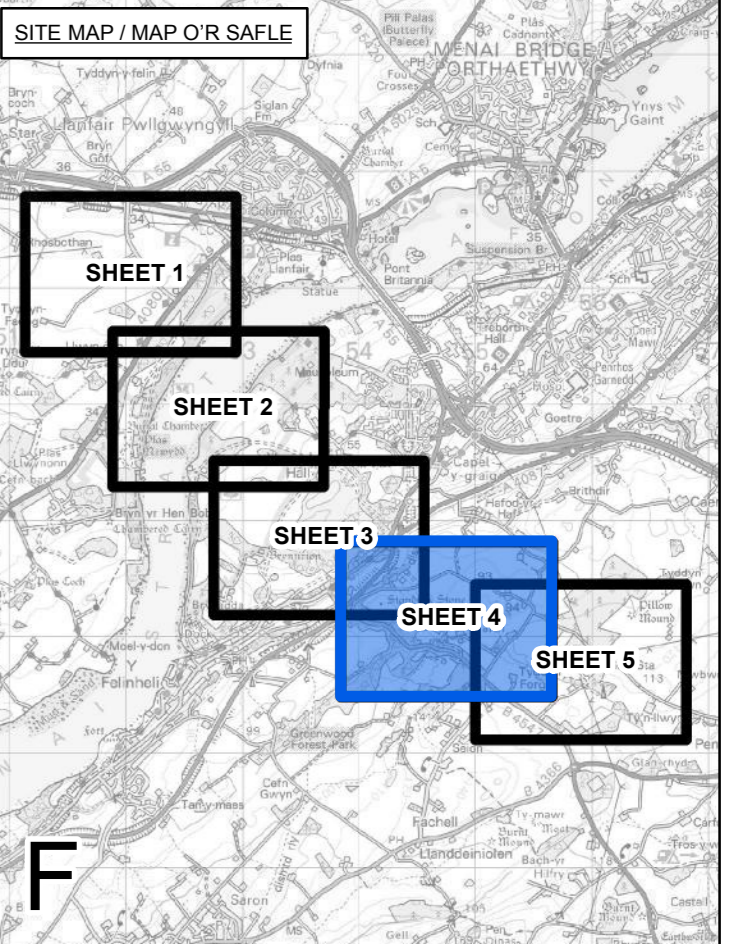
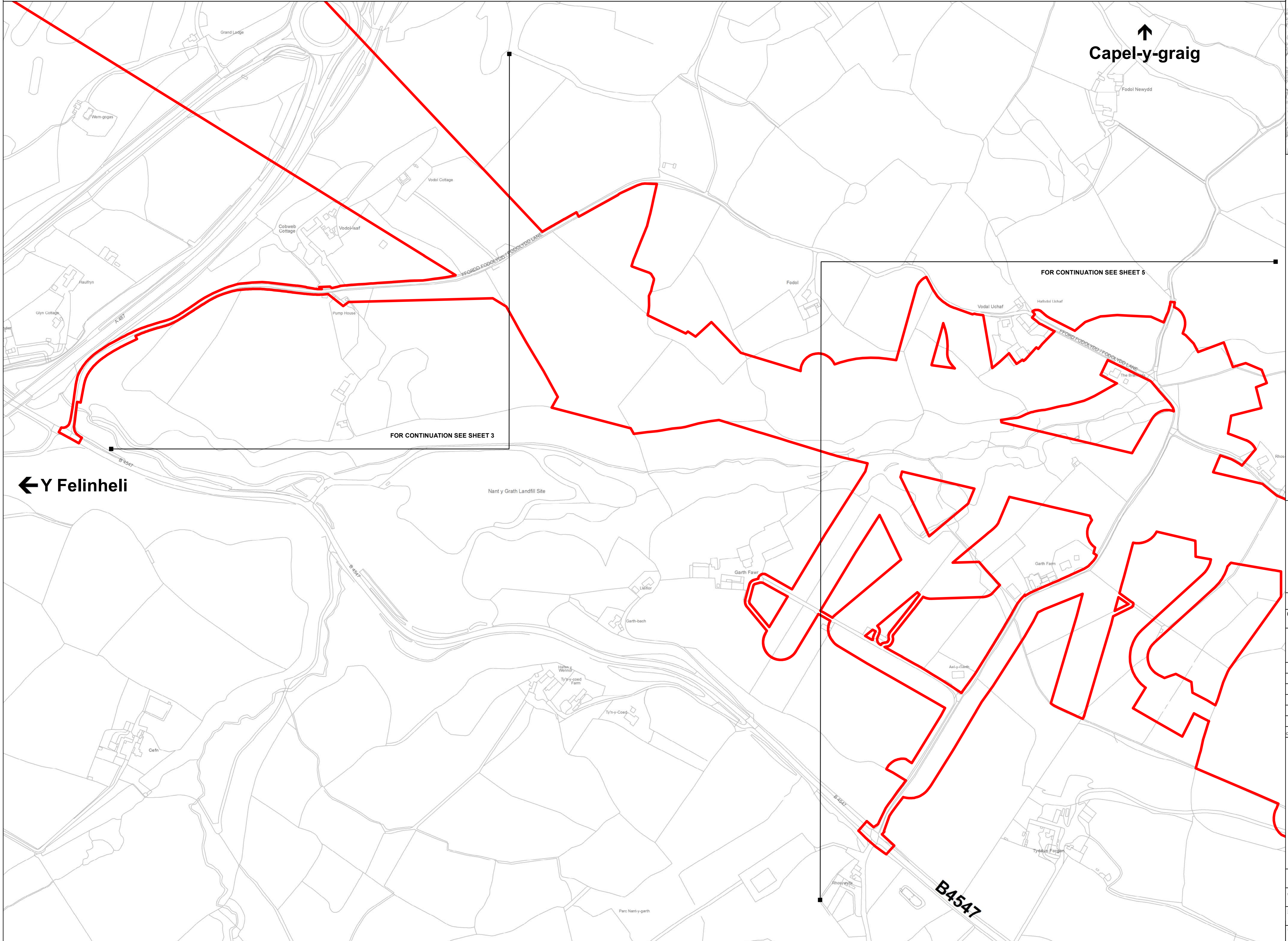
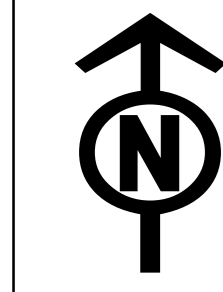
THE NATIONAL GRID
 (NORTH WALES CONNECTION PROJECT) ORDER
 LAND AFFECTED PLAN
 REGULATION 5(2)(i)(i)
 SECTION F, SHEET 3 OF 5
 GWYNEDD COUNCIL

GORCHYMYN NATIONAL GRID
 (PROSIECT CYSYLLTIAD GOGLEDD CYMRU)
 CYNLLUN TIR YR EFFEITHIR ARNO
 RHEOLIAD 5(2)(i)(i)
 ADRAN F, DALEN 3 O 5
 CYNGOR GWYNEDD



Application Number / Rhif y Cais
 EN020015

Scale / Graddfa	Sheet Size / Maint y Ddalen	Sheet / Dalen	Issue / Cyhoeddiad
1:2,500	A1	SHEET 3 OF 5	A



Legend / Allwedd

- LOCAL AUTHORITY BOUNDARY
- ORDER LIMITS
- SECTION BOUNDARY

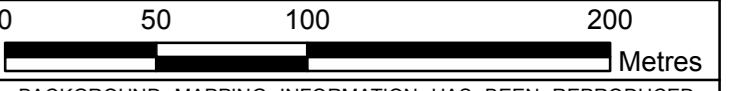
Notes / Nodiadau

This drawing is scaled at paper size A1, therefore any prints taken at smaller sizes will affect accuracy of the measurement units and should not be scaled against.

The OS Boundary Line (Local Authority Boundary) data has been mapped against the OS 1:10,000 Scale Raster mapping and therefore will not be accurate when displayed at a different scale.

For further explanation please see plans guidance document.

Coordinate System: British National Grid
 Sheet X Centroid Coordinate: 254749 Sheet Y Centroid Coordinate: 368152



BACKGROUND MAPPING INFORMATION HAS BEEN REPRODUCED FROM THE ORDNANCE SURVEY MAP BY PERMISSION OF ORDNANCE SURVEY ON BEHALF OF THE CONTROLLER OF HER MAJESTY'S STATIONERY OFFICE. © CROWN COPYRIGHT ORDNANCE SURVEY. NATIONAL GRID ELECTRICITY - 100024241. NATIONAL GRID GAS - 100024886.

Issue / Cyhoeddiad	Date / Dyddiad	Remarks / Sylwadau	Drawn / Tynnwyd	Checked / Gwybodaeth	Approved / Cymroddwyd
A		FOR DCO SUBMISSION	DT	MF	RP

Title / Teitl

THE NATIONAL GRID (NORTH WALES CONNECTION PROJECT) ORDER
 LAND AFFECTED PLAN
 REGULATION 5(2)(i)(i)
 SECTION F, SHEET 4 OF 5
 GWYNEDD COUNCIL

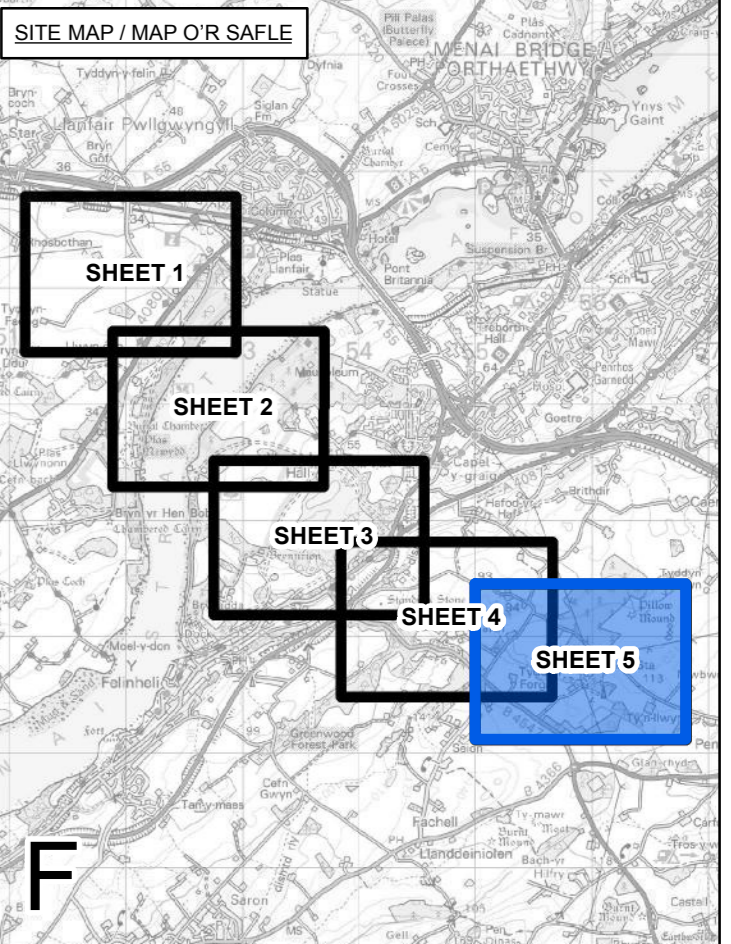
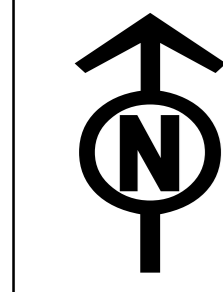
GORCHYMYN NATIONAL GRID
 (PROSIECT CYSYLLTIAD GOGLEDD CYMRU)
 CYNLLUN TIR YR EFFEITHIR ARNO
 RHEOLIAD 5(2)(i)(i)
 ADRAN F, DALEN 4 O 5
 CYNGOR GWYNEDD



Application Number / Rhif y Cais
 EN020015

National Grid Drawing Reference / Cyfeirnod Lliniad National Grid
 DCO_FLA/PS/04

Scale / Graddfa	Sheet Size / Maint y Ddaflen	Sheet / Ddaflen	Issue / Cyhoeddiad
1:2,500	A1	SHEET 4 OF 5	A



Legend / Allwedd

- LOCAL AUTHORITY BOUNDARY
- ORDER LIMITS
- SECTION BOUNDARY

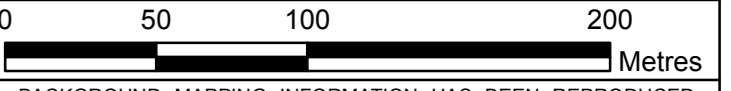
Notes / Nodiadau

This drawing is scaled at paper size A1, therefore any prints taken at smaller sizes will affect accuracy of the measurement units and should not be scaled against.

The OS Boundary Line (Local Authority Boundary) data has been mapped against the OS 1:10,000 Scale Raster mapping and therefore will not be accurate when displayed at a different scale.

For further explanation please see plans guidance document.

Coordinate System: British National Grid
 Sheet X Centroid Coordinate: 255904 Sheet Y Centroid Coordinate: 367783



BACKGROUND MAPPING INFORMATION HAS BEEN REPRODUCED FROM THE ORDNANCE SURVEY MAP BY PERMISSION OF ORDNANCE SURVEY ON BEHALF OF THE CONTROLLER OF HER MAJESTY'S STATIONERY OFFICE. © CROWN COPYRIGHT ORDNANCE SURVEY. NATIONAL GRID ELECTRICITY - 100024241. NATIONAL GRID GAS - 100024886.

Issue / Cyhoeddiad	Date / Dyddiad	Remarks / Sylwadau	Drawn / Tynnwyd	Checked / Gwirwyd	Approved / Cymroddwyd
A		FOR DCO SUBMISSION	DT	MF	RP

Title / Teitl

THE NATIONAL GRID
 (NORTH WALES CONNECTION PROJECT) ORDER
 LAND AFFECTED PLAN
 REGULATION 5(2)(i)(i)
 SECTION F, SHEET 5 OF 5
 GWYNEDD COUNCIL

GORCHYMYN NATIONAL GRID
 (PROSIECT CYSYLLTIAD GOGLEDD CYMRU)
 CYNLLUN TIR YR EFFEITHIR ARNO
 RHEOLIAD 5(2)(i)(i)
 ADRAN F, DALEN 5 O 5
 CYNGOR GWYNEDD



Application Number / Rhif y Cais
 EN020015

National Grid Drawing Reference / Cyfeirnod Llundain National Grid
 DCO_FLA/PS/05

Scale / Graddfa	Sheet Size / Maint y Ddalen	Sheet / Dalen	Issue / Cyhoeddiad
1:2,500	A1	SHEET 5 OF 5	A